



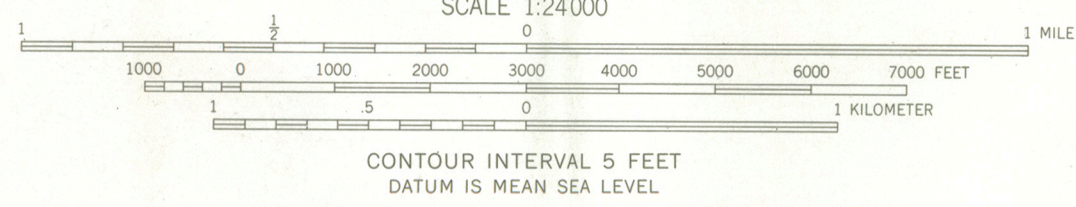
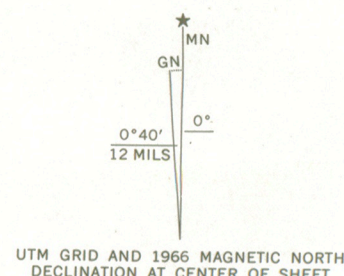
4545 IV NW
(DOUBLE LAKES)

4545 IV NW
(GRAVINE ISLAND)

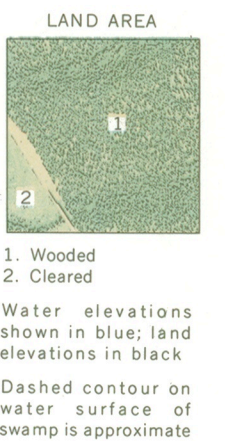
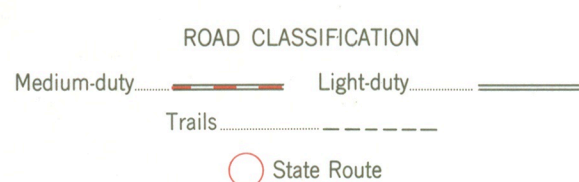
4545 IV NW
(CHESSEY ISLAND)

4545 IV NW
(STRANGE ISLAND)

Mapped, edited, and published by the Geological Survey
Control by USGS and USC&GS
Controlled photomosaic prepared from aerial photographs
taken March 1963
Land areas along west edge of quadrangle mapped by planetable
surveys 1966. Elevations in swamp area determined by
Air Borne Control Survey System December 1965
Polyconic projection. 1927 North American datum
10,000-foot grid based on Georgia coordinate system,
east zone
1000-meter Universal Transverse Mercator grid ticks,
zone 17, shown in blue



THIS MAP COMPLIES WITH NATIONAL MAP ACCURACY STANDARDS
FOR SALE BY U. S. GEOLOGICAL SURVEY, WASHINGTON, D. C. 20242



BILLYS ISLAND, GA.
N3045-W8215/7.5
1966
AMS 4545 IV SE-SERIES V845
EXPERIMENTAL EDITION

13