



U.S. DEPARTMENT OF THE INTERIOR  
U. S. GEOLOGICAL SURVEY

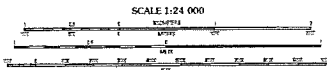
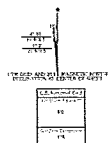


INDIANOLA QUADRANGLE  
GEORGIA  
7.5-MINUTE SERIES

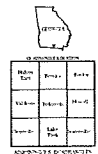


Produced by the United States Geological Survey  
and Approved by the National Oceanic and Atmospheric Administration  
National Geospatial-Intelligence Agency  
2011 Edition  
Scale 1:24,000

Map Date: NAD 83, August 2010, September 2010  
Base Map: 7.5-Minute Topographic Series, 1984 Edition  
Scale: 1:24,000  
Horizontal Accuracy: National Horizontal Datum, 2011  
Vertical Accuracy: National Vertical Datum, 2011



SCALE 1:24 000  
UNITED STATES GEOLOGICAL SURVEY  
NORTH AMERICAN DATUM OF 1983  
The map is available for use on all systems at 300 dpi.  
© 2011 USGS. This map is a USGS product.  
Aerial photography used on this map is the property of USGS.



ROAD CLASSIFICATION

Interstate	State Route
US Route	Local Road
Trail	Path
Interstate	US Route
State Route	Local Road
Trail	Path

INDIANOLA, GA  
2011