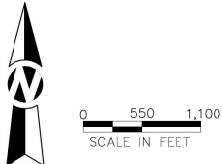
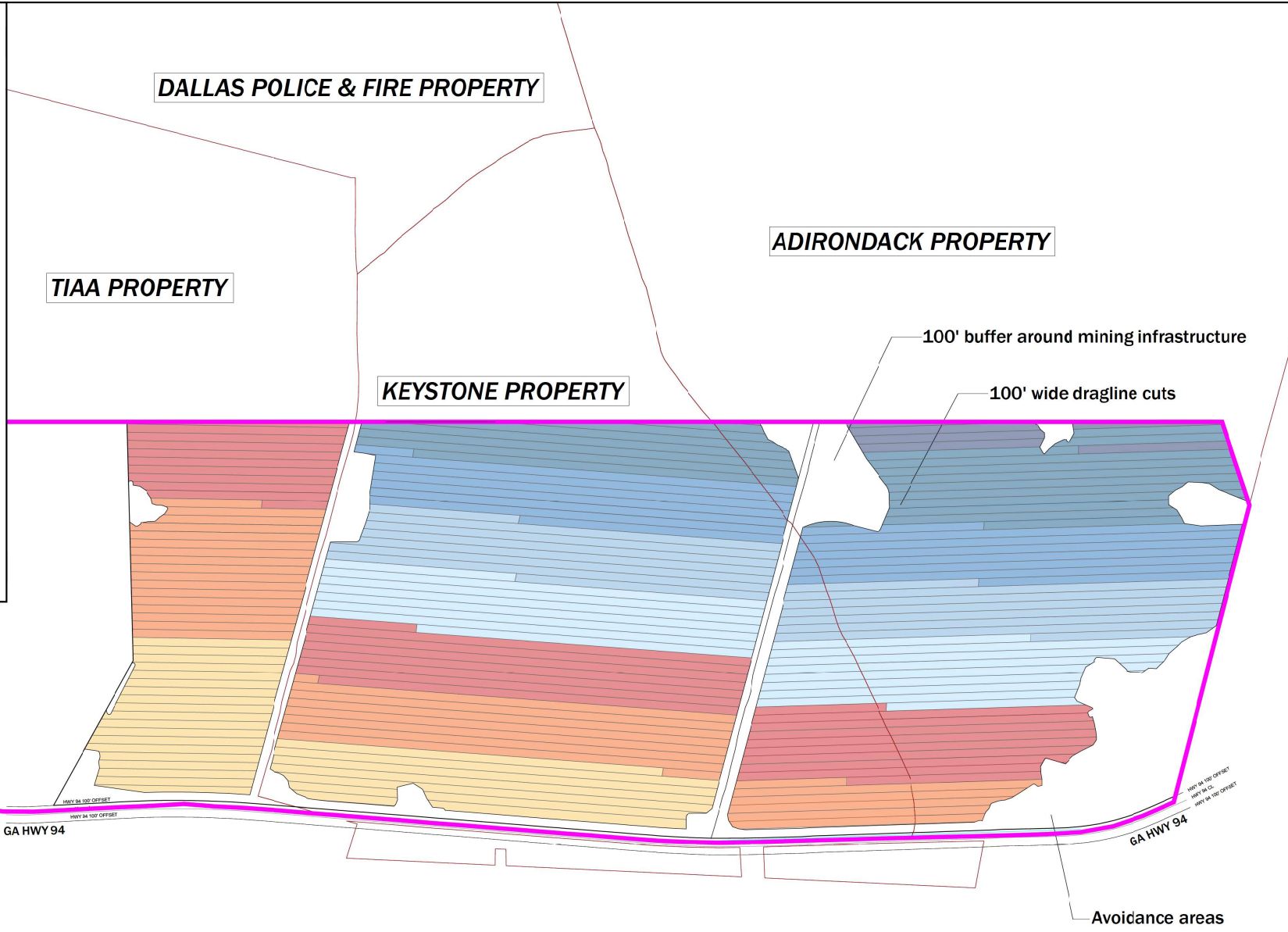



LEGEND

-  Approximate Property Boundary
-  Mining Permit Boundary
-  Mining Impact Area
-  Year One Estimate
-  Year Two Estimate
-  Year Three Estimate
-  Year Four Estimate
-  Year Five Estimate
-  Year Six Estimate
-  Year Seven Estimate
-  Year Eight Estimate



<p>Drawn By: ACP Checked By: JMT/RS Date: 07/03/2019 Proj. No.: 00018020804.00 File Name: General Map_Client</p>	<p>FIGURE 4.</p>
<p>ESTIMATED MINING PRODUCTION TIMELINE</p> <p>TWIN PINES MINERALS</p> <p>USACE INDIVIDUAL PERMIT APPLICATION</p> <p>ST. GEORGE, CHARLTON COUNTY, GEORGIA</p>	
 <p>3516 Gretnahatch Avenue Tuscaloosa, AL 35401 205.754.6242 www.ttl.com</p>	