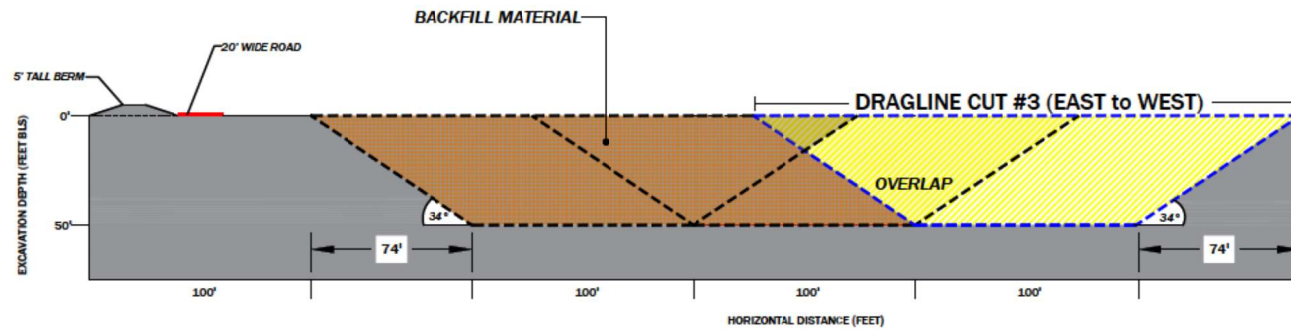
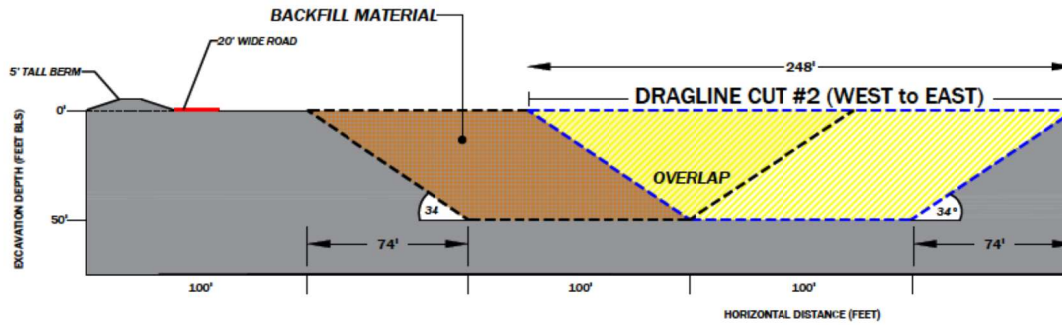
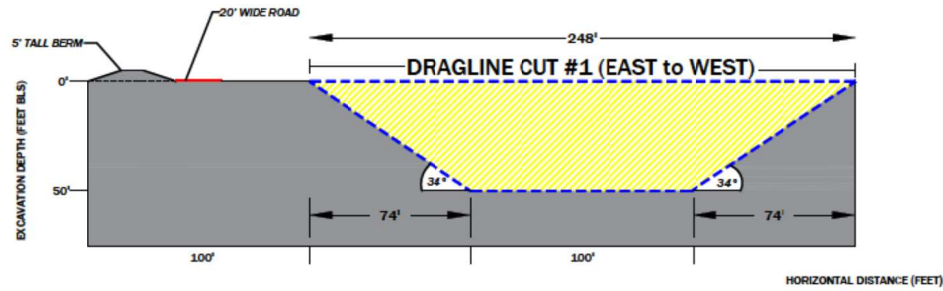
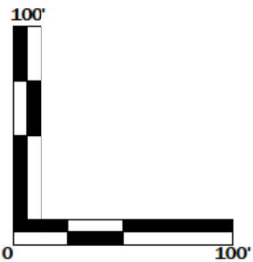


Z  
SOUTH

Z'  
NORTH



HEIGHT/ELEVATION (FEET)



DISTANCE (FEET)



LEGEND:

- UNEXCAVATED MATERIAL
- DRAGLINE EXCAVATION
- BACKFILLED MATERIAL
- OVERLAP

**Figure 6.**  
**Impact Excavation Design**  
**Cross-Section Z - Z'**  
Twin Pines Minerals  
USACE Individual Permit Application  
St. George, Charlton County, Georgia

DRAWN BY:	ACP
CHECKED BY:	JMT
TTL PROJECT NO.:	000180200804.00
DATE:	07/03/2019
FILE PATH:	W:\P\00180200804\000180200804.dwg - 7/3/2019 10:48 AM Plot by: jmt on 07/03/2019 11:20:00 AM