






LEGEND

-  Alternative 1 (2,413.94 ± AC)
-  Wetland (1,201.23 ± AC)
-  Perennial Stream (387 ± LF)
-  Intermittent Stream (8,295 ± LF)
-  Ephemeral Stream (273 ± LF)

0 3,000
Feet



FIGURE 4.4: 1970 AERIAL PHOTOGRAPH
TWIN PINES MINERALS
USACE INDIVIDUAL PERMIT APPLICATION

BASEMAP: USGS Single Frame Photo SWDG00030130, SWDG00010127, SWDG00010128, SWDG00010124, SWDG00030131, SWDG00010050, and SWDG00010126. Image dates January 8, 1970 & January 23, 1970.

DRAWN BY: AGW
CHECKED BY: CMS
DRAWING DATE: 7/3/2019
REVISION DATE: N/A
TTL JOB NO.: 000180200804.00
APPROXIMATE SCALE: 1" = 3,000'