











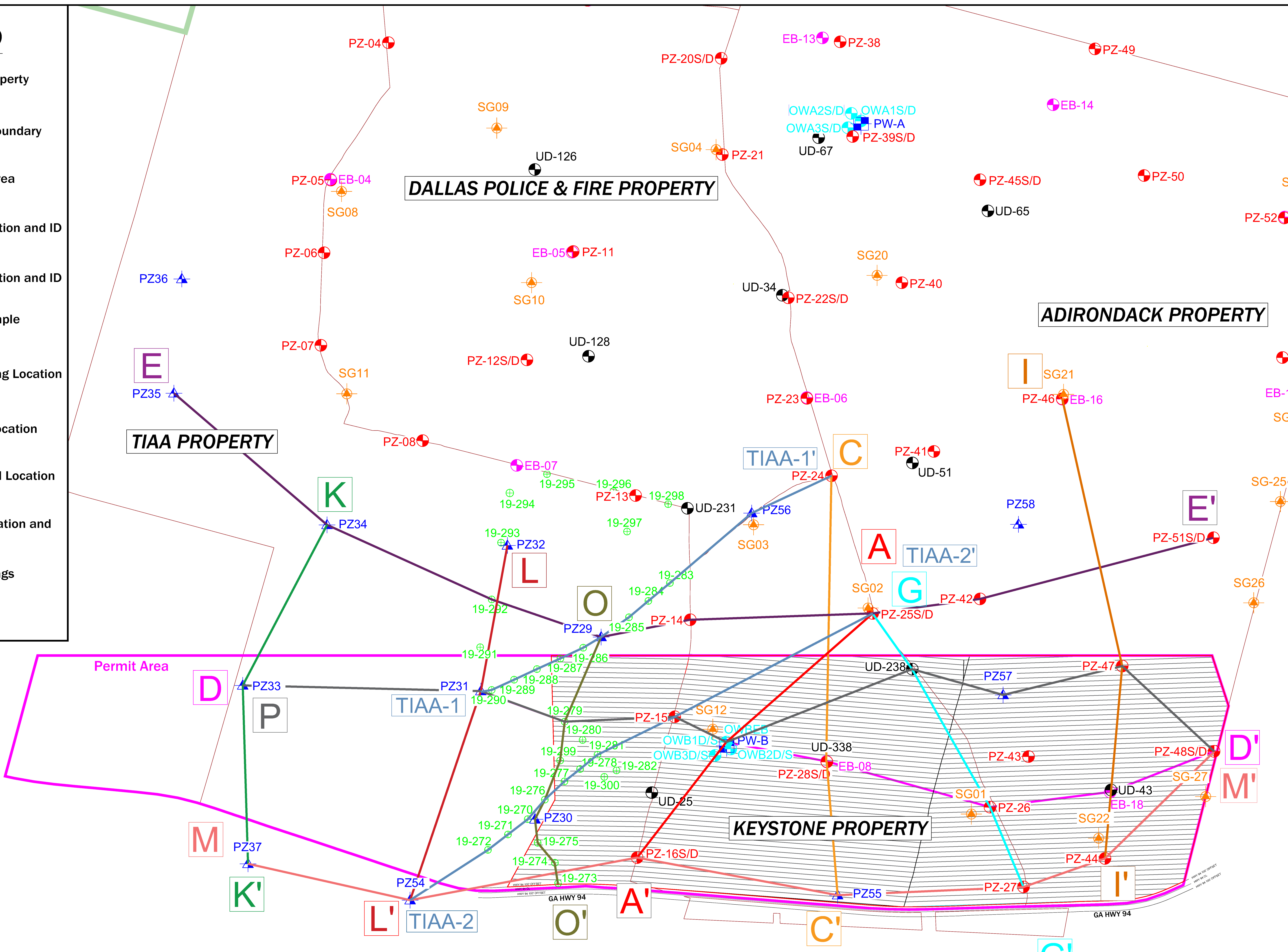


# LEGEND

-  Approximate Property Boundary
-  Mining Permit Boundary
-  Mining Impact Area
-  Piezometer Location and ID
-  Piezometer Location and ID
-  Undisturbed Sample Location and ID
-  Exploratory Boring Location and ID
-  Pumping Well Location and ID
-  Observation Well Location and ID
-  Staff Gauge Location and ID
-  TIAA Client Borings



0 850 1700  
SCALE IN FEET




Drawn By: ACP  
Checked By: JMT/JRS  
Date: 07/03/2019  
Proj. No.: 00180200804.00  
File Name: General\_Map\_client

## FIGURE 1.

### LINES OF CROSS-SECTIONS MAP

TWIN PINES MINERALS  
USACE INDIVIDUAL PERMIT APPLICATION  
ST. GEORGE, CHARLTON COUNTY, GEORGIA



3516 Greenberg Avenue | Tuscaloosa, AL 35401  
205.345.0816 | www.ttlusac.com