











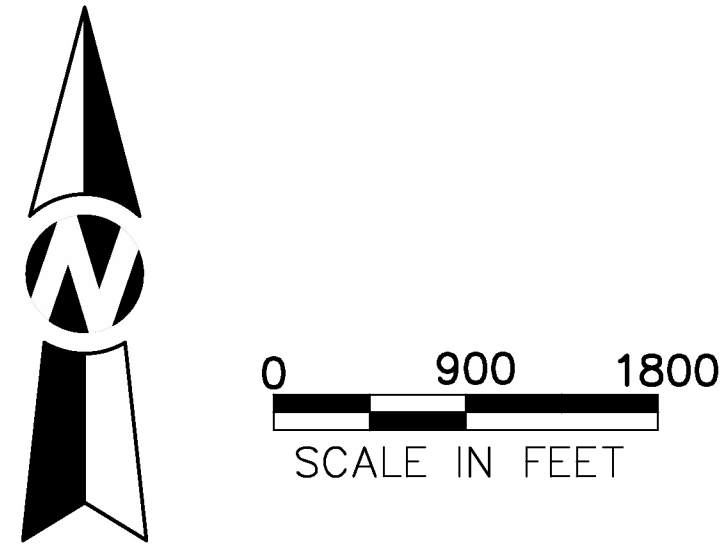
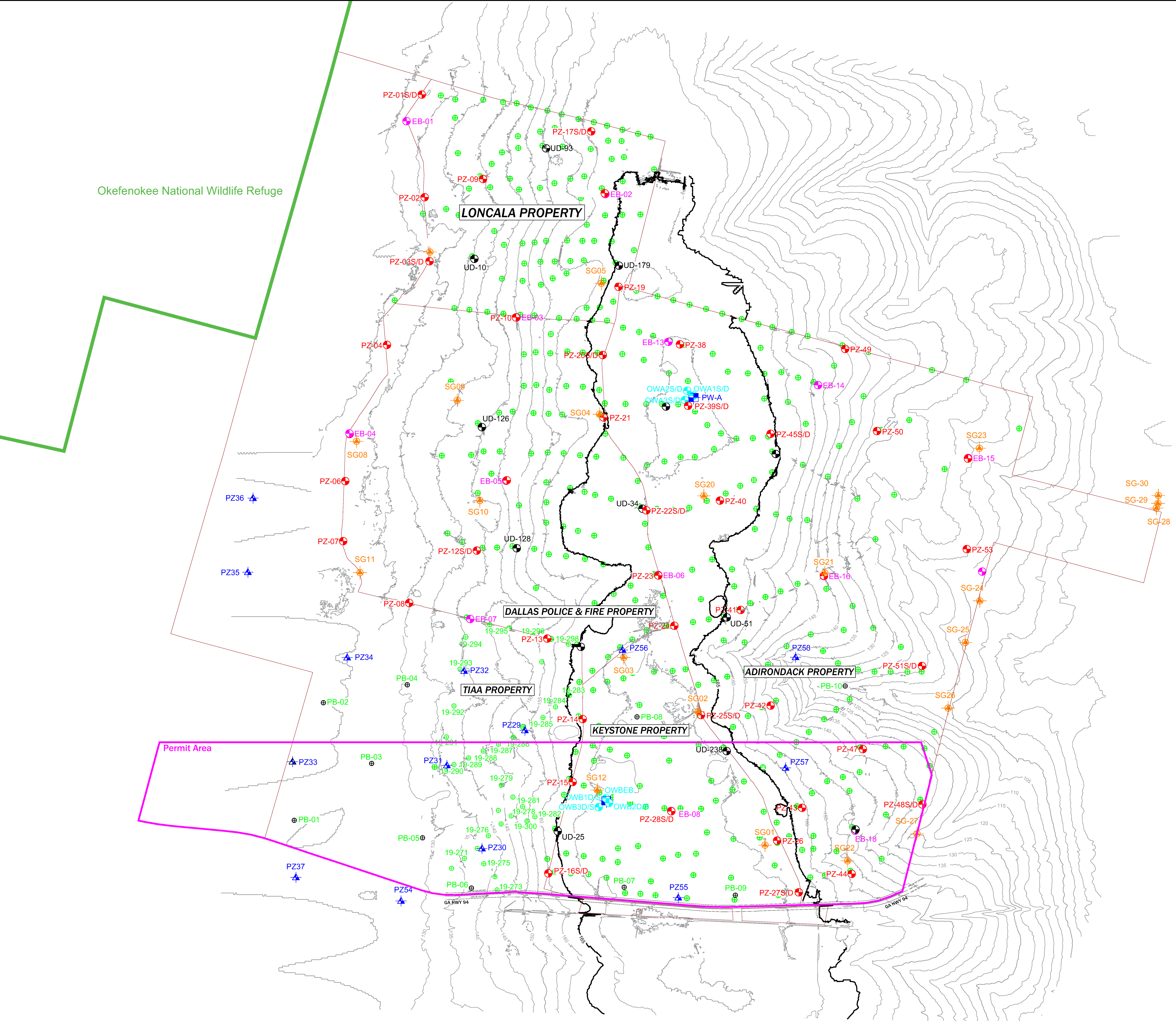


# LEGEND

-  Approximate Property Boundary
-  Mining Permit Boundary
-  Mining Impact Area
-  Piezometer Location and ID
-  Piezometer Location and ID
-  Undisturbed Sample Location and ID
-  Exploratory Boring Location and ID
-  Pumping Well Location and ID
-  Observation Well Location and ID
-  Staff Gauge Location and ID
-  TIAA Client Borings
-  TTL Proposed Borings



Drawn By: ACP  
 Checked By: JMT/JRS  
 Date: 06/28/2019  
 Proj. No.: 00180200804.00  
 File Name: General\_Map\_client

## FIGURE 2.

**SITE MAP SHOWING BORING LOCATIONS**  
**TWIN PINES MINERALS**  
 USACE INDIVIDUAL PERMIT APPLICATION  
 ST. GEORGE, CHARLTON COUNTY, GEORGIA



3516 Greenberg Avenue | Tuscaloosa, AL 35401  
 205.345.0816 | www.ttlusac.com