



LEGEND








-  Proposed Permit Area (2,413.97 ±AC)
 -  TIAA Mining Block (216,045 ±AC)
 -  Keystone Mining Block (570,862 ±AC)
 -  Adirondack Mining Block (481,526 ±AC)
 -  Avoidance (No Mining)
 -  Drag Line Cuts
- 0 3,000 Feet
- 



FIGURE 3: MINING BLOCKS
TWIN PINES MINERALS
SAUNDERS MINE

BASEMAP: DigitalGlobe, 2/15/2018 and 3/24/2018.

DRAWN BY: CMS
CHECKED BY: AGW
DRAWING DATE: 7/2/2019
REVISION DATE: N/A
TTL JOB NO.: 000180200804.00
APPROXIMATE SCALE: 1" = 3,000'