

LEGEND

-  Approximate Property Boundary
-  Mining Permit Boundary
-  Topographic Contour
(contour interval = 5 feet)
-  Floridian Aquifer
Potentiometric Surface
(contour interval = 0.5 feet)
-  Wetland Polygons
-  Floridian Production Well
FPW-03

Okefenokee National Wildlife Refuge

LONGCALA PROPERTY

DALLAS POLICE & FIRE TRACT

KEYSTONE TRACT

ADIRONDACK TRACT


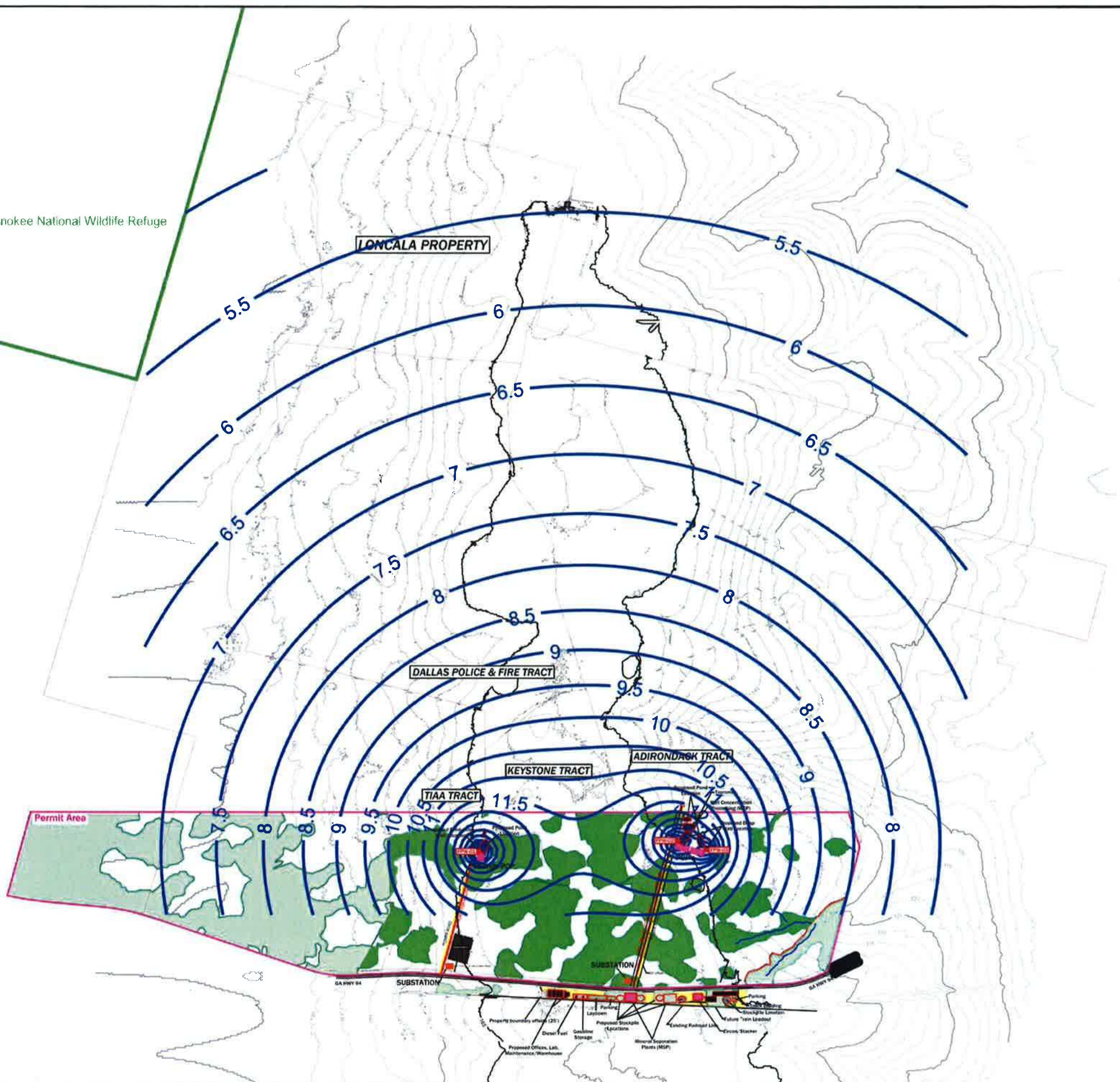

TIAA TRACT

Permit Area

SUBSTATION

SUBSTATION

- Property Boundary (25')
- Diesel Fuel
- Proposed Office, Lab, Maintenance/Workshop
- Parking
- Gasoline Storage
- Process Storage
- Process Applications
- Mineral Separation Plant (MSP)
- Existing Railroad Line
- Future Train Leased
- Stockpile Location
- Crane Station



3516 Greenberg Avenue | Tuscaloosa, AL 35401
205.345.0816 | www.ttlusa.com

SITE MAP SHOWING PUMPING WELL BASE DRAWDOWN AT 365 DAYS

TWIN PINES MINERALS
ST. GEORGE, CHARLTON COUNTY, GEORGIA

Drawn By: ACP
Checked By: JRS
Date: 07/24/2019
Proj No.: 000180200804.00
File Name:
Working Map 07-24-19 BACKUP.dwg

FIGURE 5.