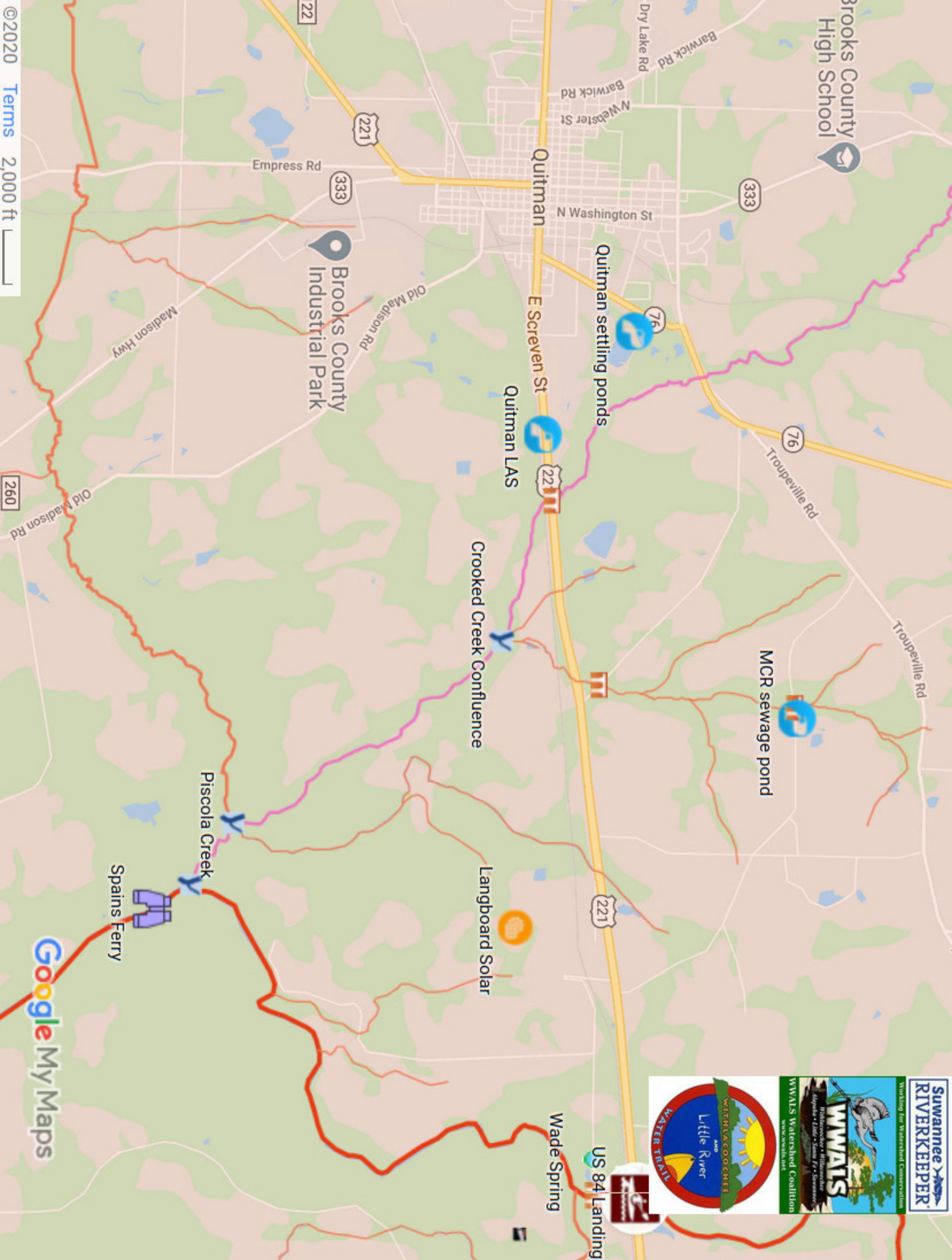


Suwannee RIVERKEEPER
Working for Watershed Conservation

WMAWS
Watershed Coalition
Milledgeville • Lake • Stone • Spawns
www.wmaws.net

WATER TRAIL
WATERCOOKCHIEF
Little River



Brooks County High School

Quitman

Brooks County Industrial Park

Quitman settling ponds

Quitman LAS

Crooked Creek Confluence

MCR sewage pond


Piscicola Creek

Spains Ferry


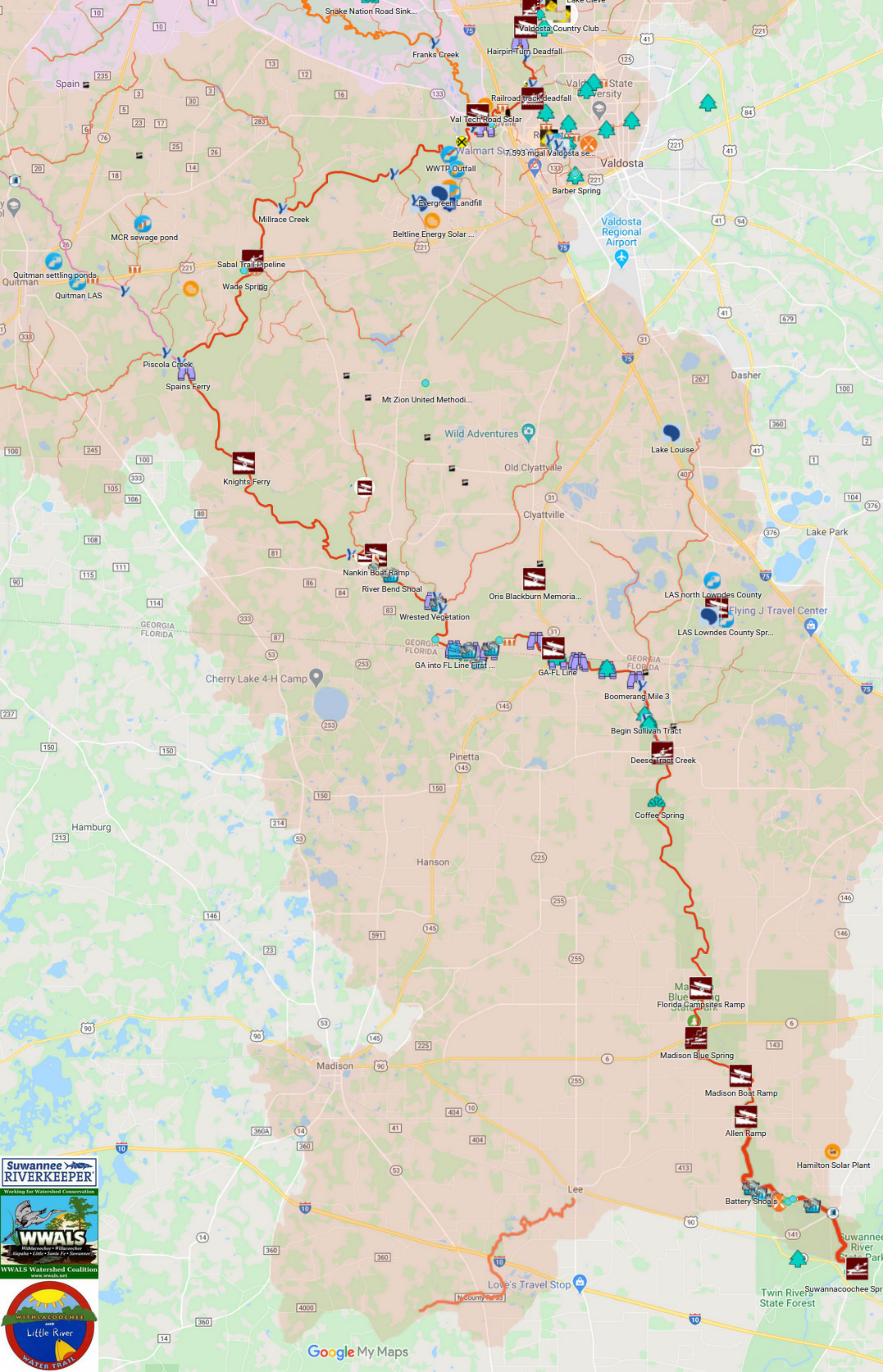
Langboard Solar

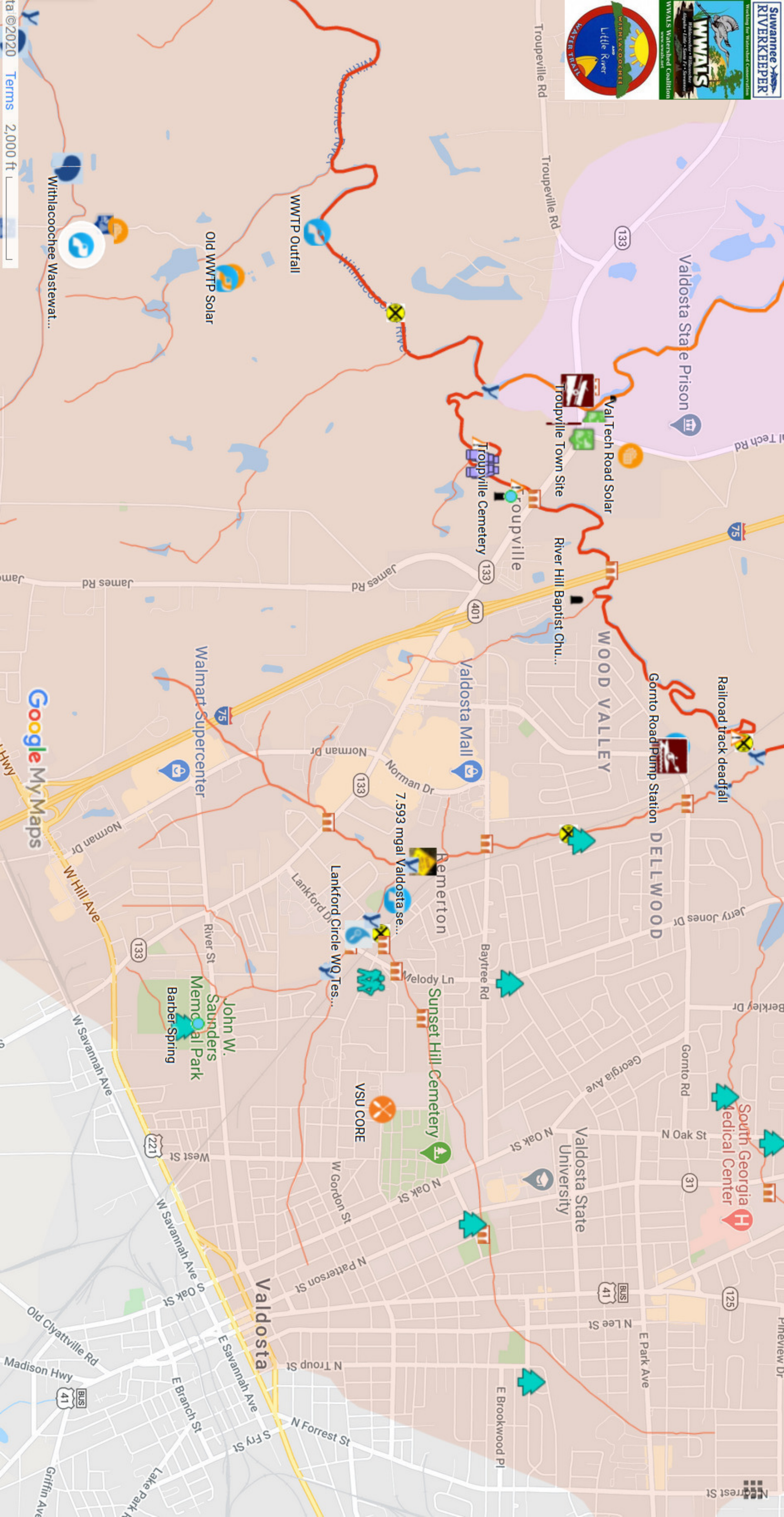
Wade Spring

US 84 Landing



Composite Results	Date: 2/24/2020	Date: 2/25/2020	Date: 2/26/2020	Date: 2/27/2020	Date: 2/27/2020	Date: 2/28/2020	Date: 2/28/2020	Date: 2/29/2020	Date: 2/29/2020			
by WWALS wwals.net/issues/testing/	FCOLI-MF	ECOLI-18QT	FCOLI-MF	ECOLI-18QT	FCOLI-MF	ECOLI-18QT	FCOLI-MF	ECOLI-18QT	FCOLI-MF	ECOLI-18QT	FCOLI-MF	ECOLI-18QT
wwals.net/issues/testing/	(CFU/100 mL)	(MPN/100 mL)	(CFU/100 mL)	(MPN/100 mL)	(CFU/100 mL)	(MPN/100 mL)	(CFU/100 mL)	(MPN/100 mL)	(CFU/100 mL)	(MPN/100 mL)	(CFU/100 mL)	(MPN/100 mL)
Georgia Sampling												
Withlacoochee River @ Skipper Bridge		Rain 0.2"		Rain 1.1"		Rain 0.5"						
Withlacoochee River @ US 41 (N. Valdosta Rd.)	V90	V100			V790	V335			V450	V190		
Withlacoochee River @ GA 133	V110	V140			V280	V220			V215	V100		
Little River @ Upper Ty Ty Road (Tifton)		Rain 0.45"		Rain 1"		Rain 0.65"						
Little River @ GA 37 (Adel-Moultrie Landing)		Rain 0.45"		Rain 1.65"		1.35"						
Little River @ GA 76 (Cook County Boat Ramp)												W 100
Little River @ GA 122 (Folsom Bridge)		Rain 0.3"		Rain 1.25"		Rain 0.85"						
Withlacoochee River down @ 84 w	V60	V50, Rain 0.2"		Rain 1.45"	V180	V250, LTNTC, Rain 0.65"			V195	V120		
Okapilco Creek @ GA 76 North of Quitman						L1,550						
Okapilco Creek @ US 84 East of Quitman		W0										
Crooked Creek @ Monument Church Rd		W 1,066										
Crooked Creek @ Devane Road		W 5,633										
Okapilco Creek Bray Prop. South of Quitman		V100				V680, L*				V250		
Withlacoochee River @ Knights Ferry	V75	V36			V740	V560, LTNTC			V590	V560		
Withlacoochee River @ Nankin Boat Ramp	V90	V110			V1,700	V1,800, LTNTC			V590	V360		
Withlacoochee River @ GA 31 (CR 145, State Line Boat Ramp, Mozell Spells, Madison Highway)	V70	V65	FDEP 87	FDEP 92.0	V6,500	V7,000, LTNTC	FDOH 14,136	FDEP 749.0, FDOH 2,419.6	FDOH 644, V540	FDOH 866.4, V530		
Florida Sampling												
Withlacoochee River @ CR 150 (Sullivan Launch)			FDEP 76	FDEP 108.0			FDOH 496	FDEP 591.0, FDOH 770.0	FFDOH 620	FDOH 816.4		
Withlacoochee River @ FL-6 (above Madison Blue Spring)			FDEP 78	FDEP 122.0			FDOH 813	FDEP 862.0, FDOH 816.4	FDOH 1,320	FDOH 1,732.9		
Withlacoochee River @ CR 141 (Allen Ramp)												
Suwannee River @ US 90 (below SRSP and Withlacoochee Confluence)			FDEP 68	FDEP 52.0				FDEP 563.0			SRWMD 262	SRWMD 199
Suwannee River @ CR 250 (Dowling Park Ramp)			FDEP 50	FDEP 20.0				FDEP 2,014.0			SRWMD 359	SRWMD 276
Suwannee River @ FL 51 (Hal W. Adams Bridge Ramp)											SRWMD 1,080	SRWMD 980

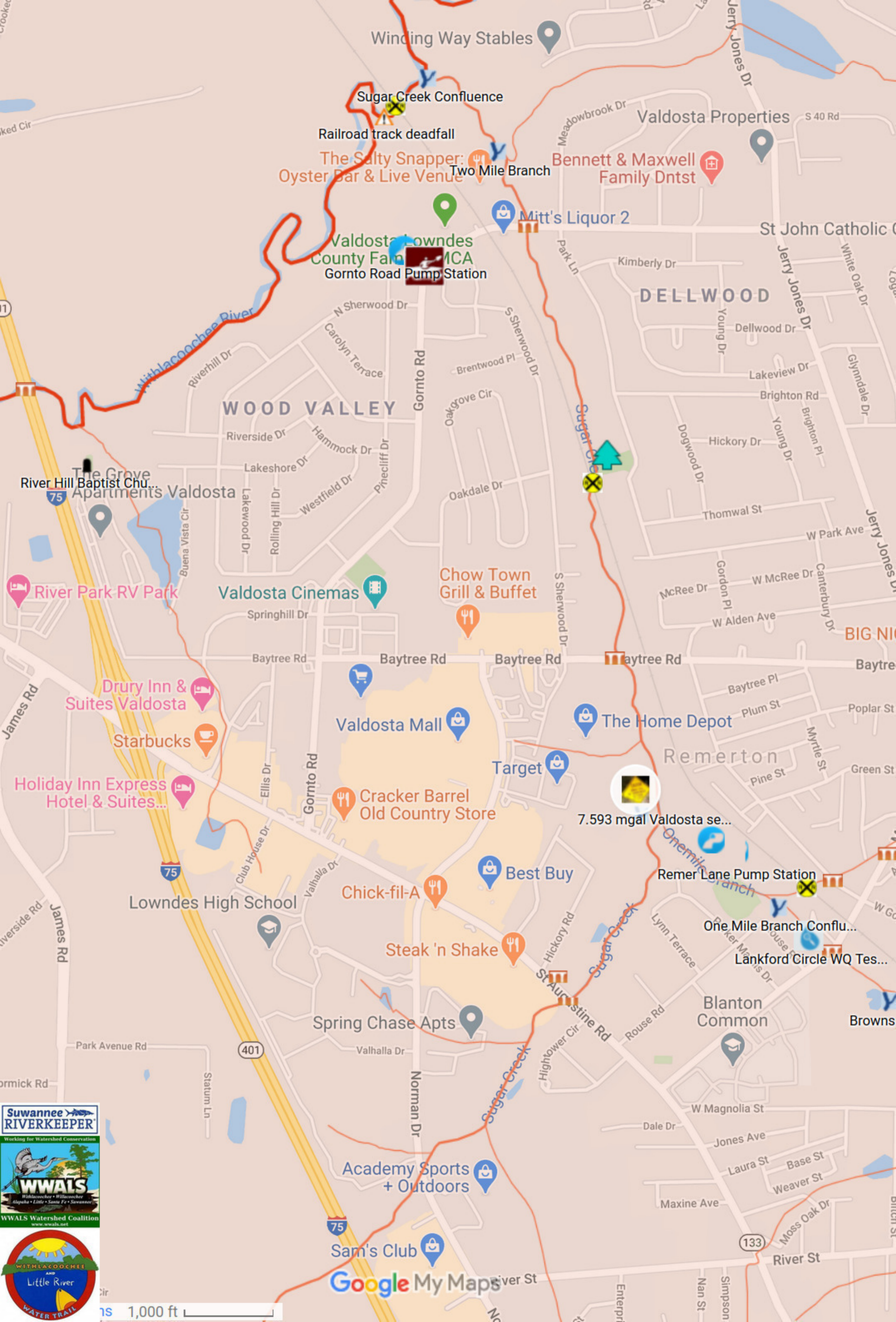




©2020 Terms 2,000 ft

Google My Maps





The Salty Snapper
Oyster Bar & Live Venue

Valdosta Lowndes
County Fair
Gornto Road Pump Station

WOOD VALLEY

DELLWOOD

River Hill Baptist Chu...
The Grove
Apartments Valdosta

River Park RV Park

Valdosta Cinemas

Chow Town
Grill & Buffet

Drury Inn & Suites
Valdosta

Starbucks

Holiday Inn Express
Hotel & Suites...

Valdosta Mall

The Home Depot

Target

Cracker Barrel
Old Country Store

7.593 mgal Valdosta se...

Lowndes High School

Chick-fil-A

Best Buy

Steak 'n Shake


Remer Lane Pump Station

One Mile Branch Conflu...

Lankford Circle WQ Tes...

Spring Chase Apts

Blanton
Common



Google My Maps

1,000 ft

