



# Burnt Church Landing

Lanier

County, Georgia

## Alapaha River

217 Burnt Church Road, Lakeland, GA 31635

[31.024737, -83.04895](tel:31.024737,-83.04895)

**Emergency Management:** Lanier County 229-482-2595; Berrien County 229-686-6588



wwals.net



gawatertrails.org

This Lanier-County-owned landing is the closest public access to The Rocks. The difficulty of those rapids varies widely with water level. In the wildwood in the spring you may see resurrection fern or red Ogeechee limes. Plenty of swimming, fishing, and sand lunch beaches.

### Water Levels:

Statenville, GA, USGS Gauge 02317500:

**78.1' (2.0') lowest boatable**

**85.1' (9.0') highest safe**


Photos: J. S. Quarterman [2017-08-18](#)



Right & left bank (r or l) face downstream.

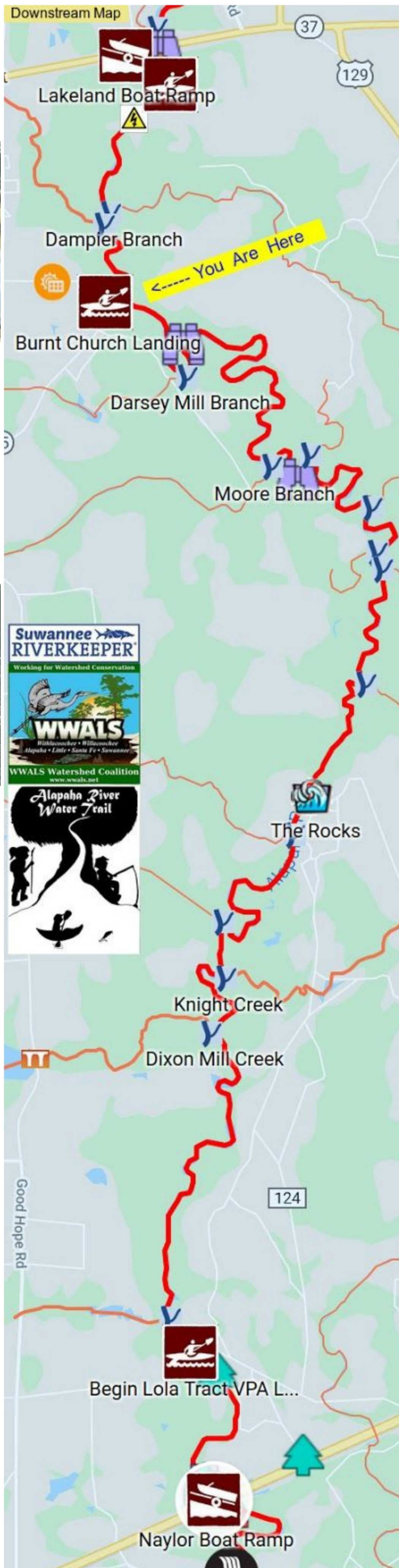
### Downstream:

- 0.68 mi., 31.018473, -83.040922, **Darsey Mill Branch**, r
- 0.87 mi., 31.021267, -83.041244, **Red Bluff undercut**, l
- 3.00 miles, 31.010907, -83.032684, **Moore Branch**, r
- 3.38 miles, 31.009874, -83.030159, **sandy lunch spot**
- 3.55 mi., 31.011867, -83.028927, **03110202006857 Cr.**, l
- 5.14 mi., 31.003729, -83.022361, **03110202006863 Cr.**, r
- 7.12 miles, 30.983245, -83.028783, **The Rocks**, shoals, Tomlinson Rd, Stockton, (2015-07-11)
- 8.63 mi., 30.972776, -83.037418, **03110202006868 Creek**, r
- 8.95 miles, 30.968076, -83.03719, **Knight Creek**, l
- 9.66 mi., 30.96344, -83.03858, **Dixon Mill Cr.**, r, E. of Good Hope Rd., Naylor, GA 31641, Lanier Co.
- 11.94 miles, 30.939496, -83.042596, **Cherry Creek**, r
- 12.20 miles, 6 hours, 30.93669, -83.0406, **Hotchkiss Road Landing**, left bank, at end of Hotchkiss Road.
- 13.3 miles; 6.5 hours, 30.92558, -83.03923, **Naylor Boat Ramp @ US 84**, r, 6955 US 84 E, Naylor, GA 31641.

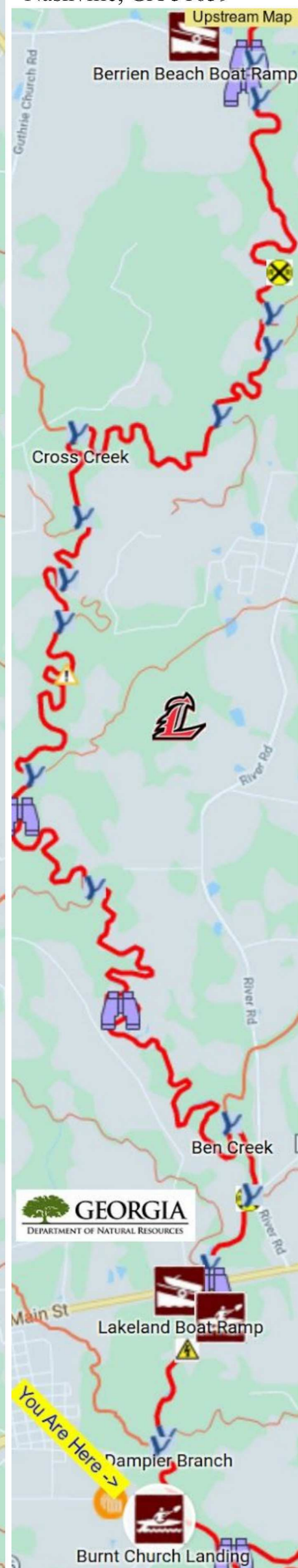


### Upstream:

- 0.61 miles, 31.031365, -83.04967, **Big Creek 00311363**, l
- 0.69 miles, 31.032128, -83.048421, **Dampier Branch**, l
- 1.36 miles, 31.040132, -83.046073, **Lakeland-Waycross Power Line**
- 1.78 miles, 31.04301, -83.04257, **Paffords Landing**, r
- 1.98 miles, 31.04585, -83.04352, **Lakeland Boat Ramp**, r, S side of GA 122, Lanier County.
- 2.01 mi., 31.046192, -83.043476, **Capt. Henry Will Jones Bridge**, GA 122, 37, US 221, 129, e. of Lakeland.
- 2.68 mi., 31.053811, -83.039627, **Waycross & Western Railbridge remains**
- 3.18 miles, 31.060585, -83.041628, **Ben Creek**, left bank
- 5.63 miles, 31.0708333, -83.0530556, **Ben neck**
- 8.67 miles, 31.0884656, -83.0635215, **Sandy Ben beaches**, lunch stop
- 10.56 mi., 31.10138, -83.05866, **Marshall Deadfall**
- 13.09 miles, 31.123131, -83.05761, **Cross Creek**, r
- 16.58 miles, 31.137711, -83.036486, **Ocilla, Pinebloom & Valdosta Railbridge remains**
- 18.55 miles, 31.154529, -83.040252, **Berrien Beach**, white sands, l



18.74 miles, 31.1571, -83.0396, **Berrien Beach Boat Ramp @ GA 168**, r, 12496 GA 168, Nashville, GA 31639



Map backgrounds ©2020 Google Maps by WWALS.