

Knights Ferry Boat Ramp

Lowndes County, Georgia

Withlacoochee River

6499 Knights Ferry Rd, Valdosta, GA 31601

30.712354, -83.4559596

Emergency Management:

Lowndes County, GA 229-671-2790; Brooks County, GA 229-263-4262



wwals.net



Downstream:


Water Levels on the Quitman US 84 USGS Gauge 02318500:

85.5' (2.0') lowest boatable: below, you may walk a lot

94' (10.5') highest safe: above, you can get lost in the floodplain

Difficulty: Watch for deadfalls.

- 0 miles, *Knights Ferry*, site
- 0.1 miles, *Knights Ferry Bridge abutment*, all that remains
- 5.7 miles, *Redland Creek*, left bank (facing downstream)
- 6.64 miles, *Clyattville-Nankin Shoal*



Downstream Take Out:

6.65 miles, 4.5 hours downstream to *Nankin Boat Ramp*,
6899 Clyattville-Nankin Rd, Valdosta, GA 31605

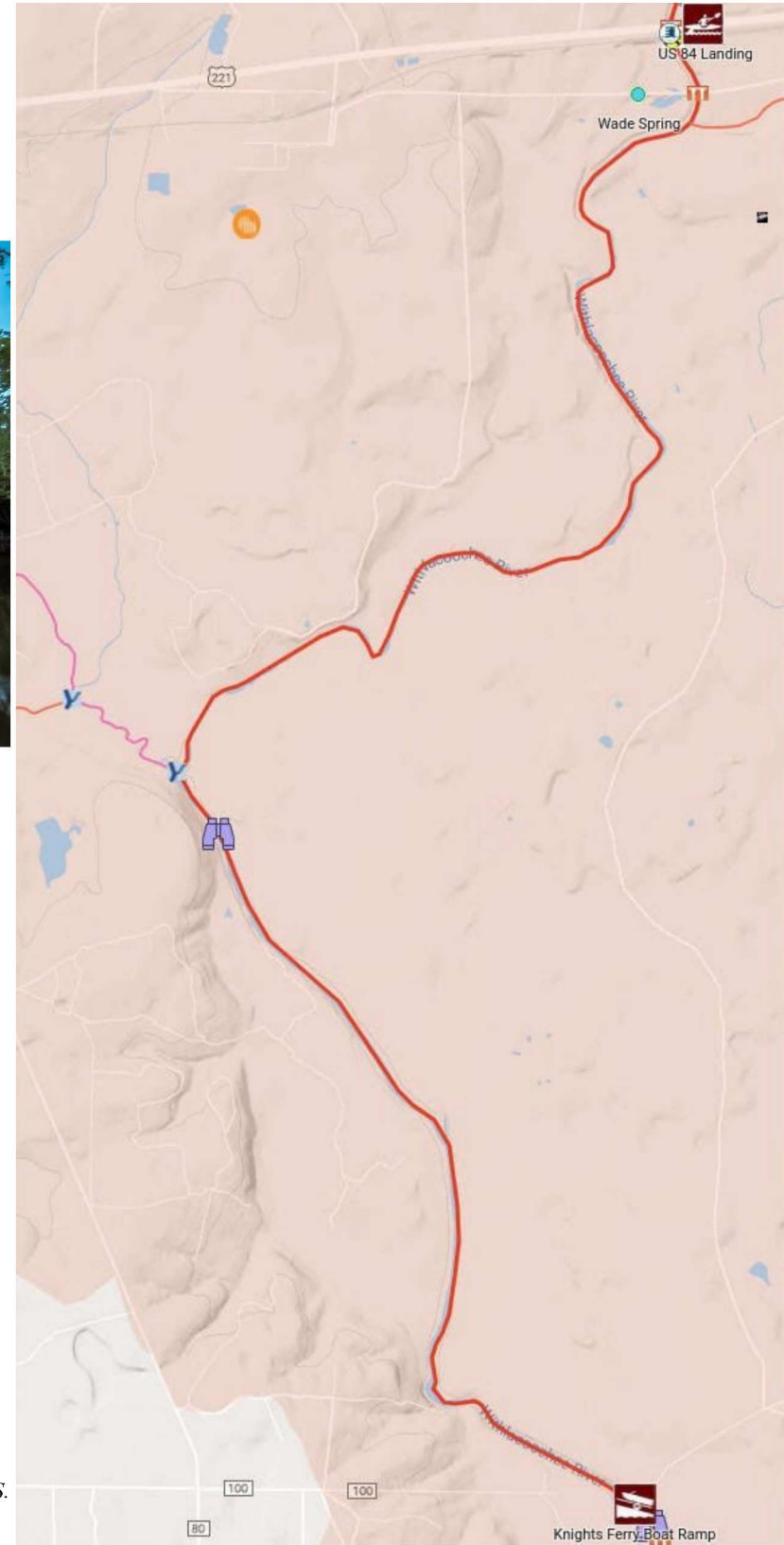
Upstream:

- 2 miles, *Spains Ferry*, site
- 2.3 miles, *Okapilco Creek*, drains Brooks & Colquitt Counties
- 8.2 miles, *Tiger Creek*, left bank
- 8.24 miles, *Spook Bridge*, abandoned concrete road bridge
- 8.34 miles, *CSX Rail Bridge*, mainline Thomasville-Savannah
- 8.44 miles, *Quitman USGS Gauge*, on US 84 bridge

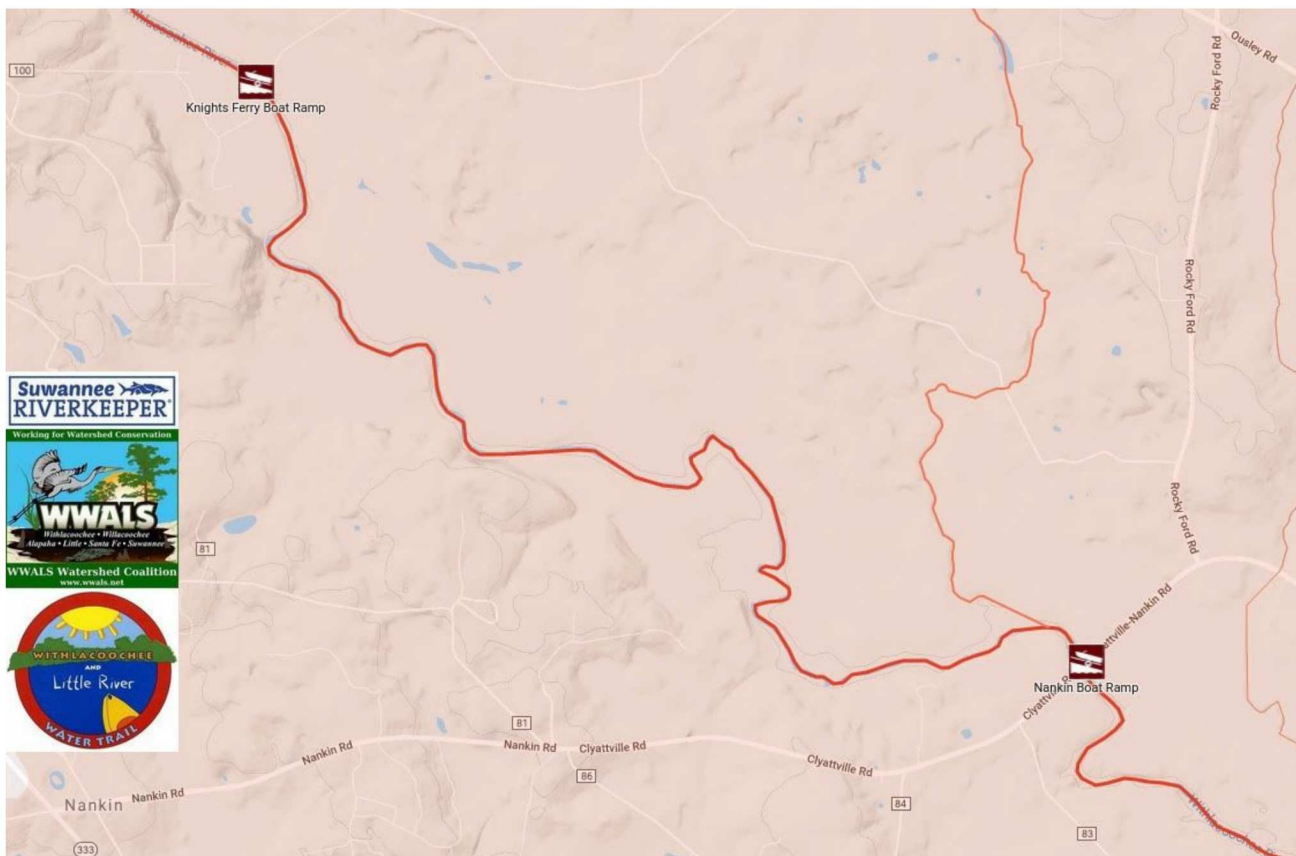
Upstream Take Out:

8.44 miles upstream to *US 84 (Quitman) Landing*,
5092 US 84 West, Valdosta, GA 31601, notoriously difficult takeout up loose highway abutment rocks between busy highway bridges


Map background data ©2019 Google; maps by WWALS.



You are Here ↓



You are Here ↑



Photos: VLPR

Supporting This Boat Ramp:

