



Nashville

Berrien

Landing

County, Georgia

Alapaha River

10921 GA 135, Nashville, GA 31639

[31.301521, -83.054924](https://www.google.com/maps/place/31.301521,-83.054924)



wwals.net



gawatertrails.org

Emergency Management: Berrien County 229-686-6588, Atkinson County 912-422-3968



Backwoods, no towns, almost no industry: just pines, cypress, river birch, tupelo, fish, birds, and turtles, with a railroad bridge and some creeks: an excellent all-day high-water paddle.

Water Levels:

Alapaha, GA, USGS Gauge 02316000:
215.3' (7.7') lowest boatable, or walking
218.2' (10.6') highest safe to not get lost

Photo: Bret Wagenhorst 2014-09-14



Right and left bank (r or l) facing downstream.

Downstream:

- 0.2 miles to **Willacoochee Landing**, Left (east) bank, above GA 135 bridge, Atkinson County
- 0.03 mi., [31.303024, -83.053357](https://www.google.com/maps/place/31.303024,-83.053357), **Pvt. George W. Lee Mem. Bridge**
- 1.41 miles, 31.2899, -83.0481, **GA & FL RR Bridge**, end of Atkinson Co. 208.



Photo: John S. Quarterman 2016-02-02

- 6.46 miles, 31.254897, -83.040489, **03110202001802 Creek**, r
- 6.99 m, 31.25088, -83.04348, **Chicken CAFO Drain**
- 8.03 miles, 31.2405, -83.04812, right bank, **Riverside Church**, 1600 Riverside Road, Nashville



Photo: Bret Wagenhorst, 2014-09-14

Map backgrounds ©2020 Google; Maps by WWALS.

Map photos: Gretchen Quarterman, Bret Wagenhorst (3)

- 14.09 miles, 31.198366, -83.045906, **Parkers Bluff**, l
- 14.82 miles, 31.192257, -83.048402, **Reedy Branch 00321438**, r
- 17.31 miles, [31.1749382, -83.0457916](https://www.google.com/maps/place/31.1749382,-83.0457916), **Cross Creek Road Bluff**, r Photo: John S. Quarterman 2016-02-02



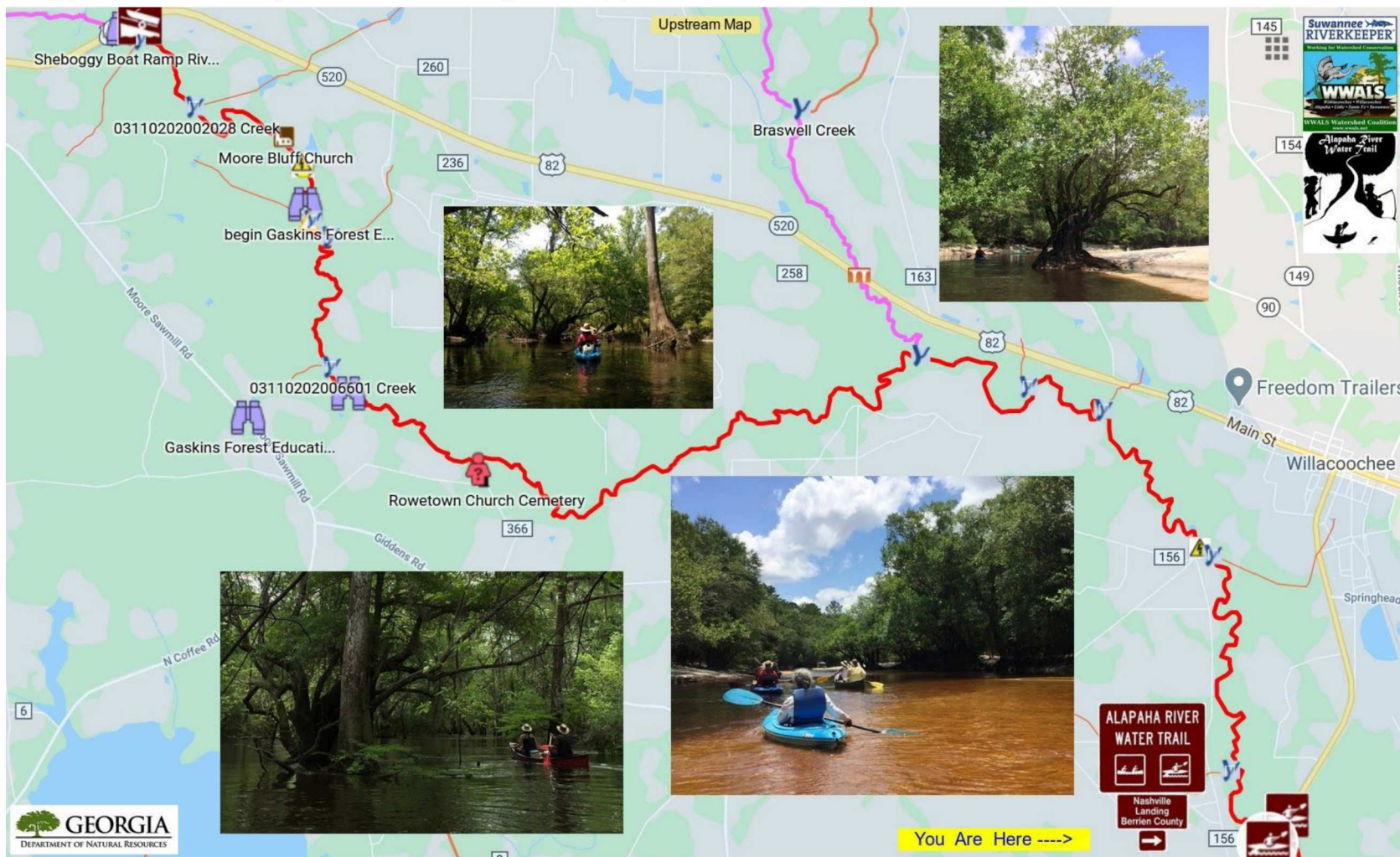


- 15.73 mi., 31.186081, -83.0486, **03110202003668 Cr.**, r
- 17.00 mi., 31.177, -83.048866, **03110202001964 Cr.**, r
- 17.73 mi., 31.171275, -83.0441, **03110202001821 Cr.**, r
- 18.47 mi., 31.165593, -83.040973, **Mud Creek**, l

19.20 miles to **Berrien Beach Boat Ramp**, Right (west) bank, above GA 168 bridge, 10921 12496 Highway 168, Nashville, GA 31639, Berrien County.

Upstream:

- 3.57 miles, 31.3319, -83.0631, **Nashville-Willacoochee Power Line**, between Berrien County CR 156 & Ruby Gideon Street, Willacoochee, GA, Atkinson County.
- 7.82 miles, 31.351953, -83.09715, **Willacoochee River Confluence**, left bank
- 12.96 miles, 31.3402, -83.150463, **Rowetown Church Landing**, right bank, private river bank, long slope up on private road back of historic cemetery, 1291 Rowetown Church Road, Alapaha, GA 31622, call 229-686-4512 for permission before using.
- 16.92 (3.96) miles, [31.3714252, -83.1717097](https://www.google.com/maps/place/31.3714252,-83.1717097), **Brunswick Albany Railbridge pilings**
- 16.96 (4) mi., 31.37175, -83.1719, **BARR Power Line**
- 17.2 (4.24) miles, 31.37452, -83.17406, **Moore Bluff Church**, left bank. What is its real name?
- 19.06 (6.12) miles to **Sheboggy Boat Ramp**, [31.386279, -83.191609](https://www.google.com/maps/place/31.386279,-83.191609), Left (east) bank, below US 82 bridge, 11004 US Highway 82, Alapaha, GA 31622, Berrien County.



You Are Here ---->