

# Troupville Boat Ramp

Lowndes County, Georgia

19664 Valdosta Hwy,  
Valdosta, GA 31602

on Georgia 133 off I-75 exit 18

Lowndes County Emergency Management: 229-671-2790



wwals.net



gawatertrails.org

## Downstream:

**Water Levels** on the Hahira GA 122 USGS Gauge 02318380:  
137' (4.2') lowest boatable: below, you may walk a lot  
144' (11.2') highest safe: above, you can get lost in the floodplain

## River Crossroads:

- Site of **Troupville** (1837-1839, left bank), Lowndes County seat before Valdosta, named after Georgia Governor George Troup (1780-1856). Only a marker at NE corner of GA 133 & Val Tech Rd.
- 0.35 miles, 0.2 hours to the **Little River Confluence**, strikingly wild, next to largest Suwannee River Basin city.

## Onwards on the Withlacoochee River:

- Many **deadfalls** (fallen trees in the river)
- 0.4 miles, **Valdosta, Moultrie and Western Railroad bridge**; defunct but picturesque remains
- Valdosta's **Withlacoochee Wastewater Treatment Plant**, old (broken and closed) and new (fixed); not visible and fixed now, but well known downstream
- Two landfills and several solar plants inland
- **Spring Branch** (left bank)
- **Millrace Creek** (right bank)
- **County Line Shoals**, last mile above US 84
- **Sabal Trail natural gas pipeline** 2000 feet before US 84; WWALS continues to oppose this unnecessary pipeline.

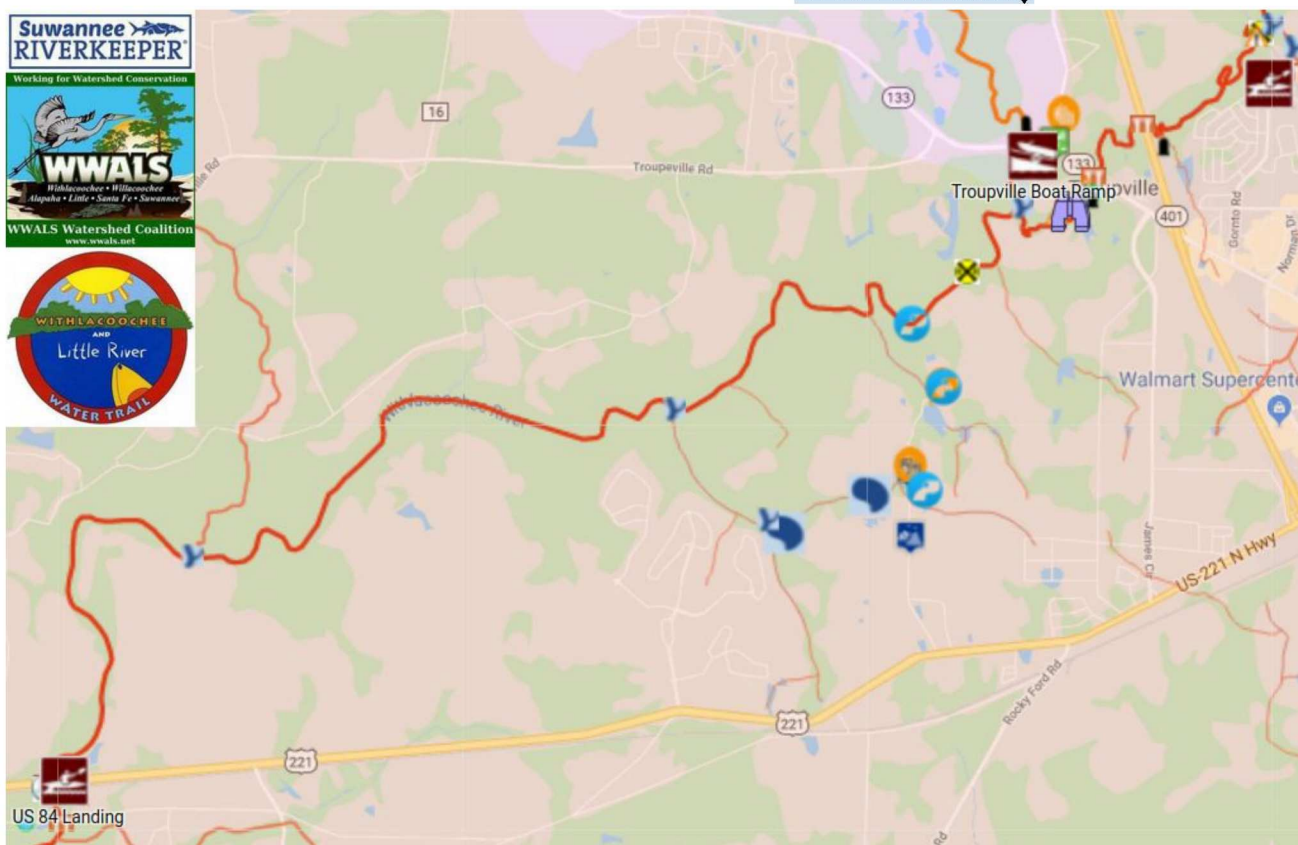
## Downstream Take Out:

11.14 miles, 5.5 hours downstream to **US 84 Landing**, which is a steep climb out up highway abutment rocks.

## Difficulty:

Class I (beginner) **rapids** above US 84 at low water.  
**Deadfalls** may be more of a problem, especially at low water.

You Are Here↓



## Further past US 84:

- 200 feet to the **CSX Railroad bridge**
- 2000 feet to historic **Spook Bridge** on Blue Springs Road.

## Upstream:




Photo: John S. Quarterman, looking upstream from Troupville Boat Ramp to Troup Bridge.

## Little River:

24 miles, 12 hours from **Folsom Bridge Landing @ GA 122** past longleaf pines, cypress, titi, sinkholes, and deadfalls.

## Withlacoochee River:

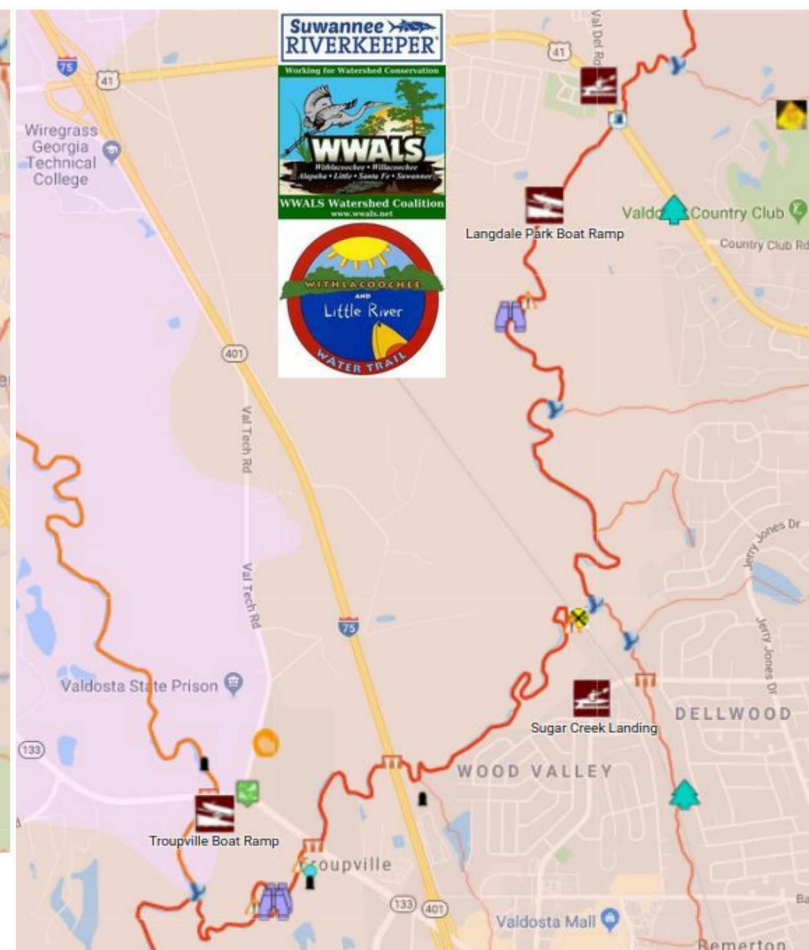
**Water Levels** on the Valdosta US 41 USGS Gauge 02317755:  
113.8' (3.5') lowest boatable: below, you may walk a lot  
123' (12.7') highest safe: above, you can get lost in the floodplain



Photo: John S. Quarterman, Sugar Creek Landing, 2018-01-24

## Down around the Confluence, and then upstream:

3.97 miles, 2 hours to **Sugar Creek Landing @ Gornto Road**  
6.72 miles, 3.5 hours to **Langdale Park Boat Ramp @ US 41**  
Cypress knees, beaver dams, and deadfalls on the way.



You Are Here↑

Supporting this Location:

