




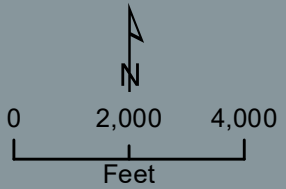
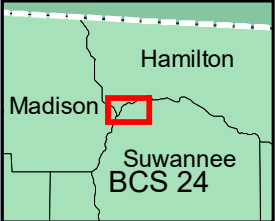


-  Property Boundary
-  SRWMD Ownership
-  Other Public Ownership

Adjacent Parcels Ranking

-  Primary
-  Secondary

Harrell CE
 ± 912 Ac
 Suwannee County



Note: This map was created by the Suwannee River Water Management District (SRWMD) to be used for planning purposes only. SRWMD shall not be held liable for any injury or damage caused by the use of data distributed as a public records request regardless of their use or application. SRWMD does not guarantee the accuracy, or suitability for any use of these data, and no warranty is expressed or implied. For more information please contact the SRWMD at 386-362-1001. Map Created 12/17/2020