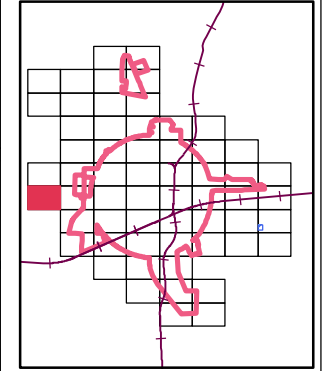























2ND DRAFT



Legend

 New Water Lines	 Quitman Retention Pond
 Power Lines	 Railroads
 Existing Water Lines	 Parcels
 GPS'ed Fire Hydrants, Green	 Water Service Area
 GPS'ed Fire Hydrants, Orange	 Quitman City Limits
 GPS'ed Fire Hydrants, Red	 GPS'ed Valves
 GPS'ed Valves	 GPS'ed Tanks
 Churches	 City Halls
 Libraries	 Police Stations
 Courthouse	 Fire Stations
 Hospital	

**MAP
G02**