
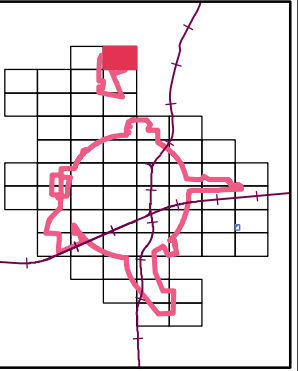






















2ND DRAFT



Legend

	Churches		New Water Lines		Quitman Retention Pond
	City Halls		Power Lines		Railroads
	Libraries		Existing Water Lines		Parcels
	Police Stations		Water Service Area		Quitman City Limits
	Courthouse		GPS'ed Fire Hydrants, Green		GPS'ed Fire Hydrants, Orange
	Fire Stations		GPS'ed Fire Hydrants, Red		GPS'ed Valves
	Hospital		GPS'ed Tanks		

**MAP
A05**