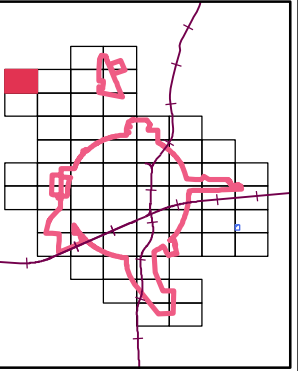






















**2ND DRAFT**



B03

C03

**Legend**

	Churches		New Water Lines
	City Halls		Power Lines
	Libraries		Railroads
	Police Stations		Existing Water Lines
	Courthouse		Parcels
	Fire Stations		Water Service Area
	Hospital		Quitman City Limits
			Quitman Retention Pond
			GPS'ed Fire Hydrants, Green
			GPS'ed Fire Hydrants, Orange
			GPS'ed Fire Hydrants, Red
			GPS'ed Valves
			GPS'ed Tanks

**MAP  
B02**

C02