

K05

K06

K07

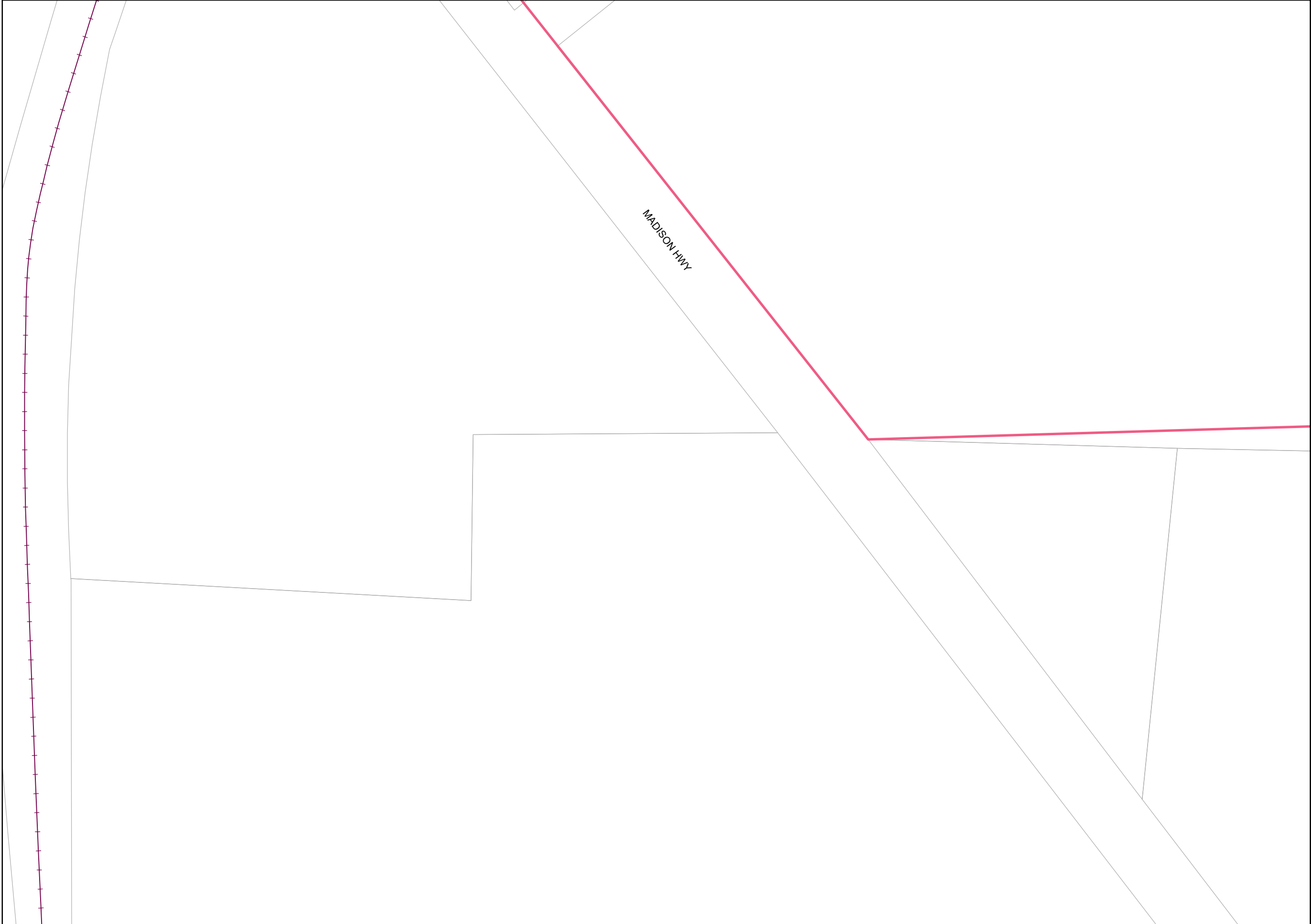
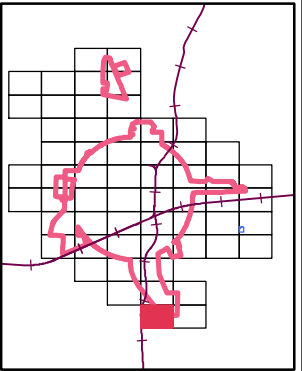
Southern Georgia
Regional Commission
327 W Savannah Ave
Valdosta, GA 31603

229/333-5277

Date of Printing:
January 2019



2ND DRAFT



L07

Legend

	Churches		New Water Lines		Quitman Retention Pond
	City Halls		Power Lines		Railroads
	Libraries		Existing Water Lines		Parcels
	Police Stations		Water Service Area		Quitman City Limits
	Courthouse		GPS'ed Fire Hydrants, Green		GPS'ed Fire Hydrants, Orange
	Fire Stations		GPS'ed Fire Hydrants, Red		GPS'ed Valves
	Hospital		GPS'ed Tanks		


**MAP
L06**

K06


K07

L06

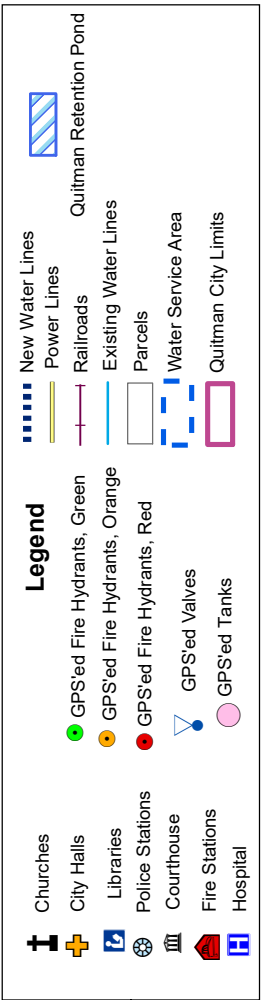
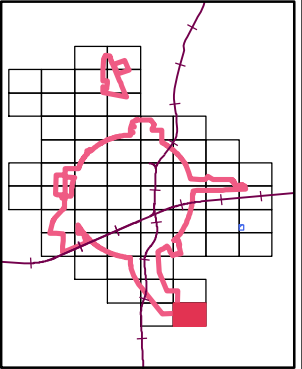



 Southern Georgia
 Regional Commission
 327 W Savannah Ave
 Valdosta, GA 31603

229/333-5277

N

 Date of Printing:
 January 2019

2ND DRAFT



**MAP
L07**

J04

J05

J06

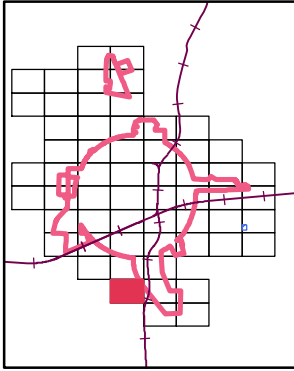
Southern Georgia
Regional Commission
327 W Savannah Ave
Valdosta, GA 31603

229/333-5277

Date of Printing:
January 2019



2ND DRAFT



EMPRESS RD

KEES DR

K06

K05

Legend

	Churches		New Water Lines		Quitman Retention Pond
	City Halls		Power Lines		Railroads
	Libraries		Existing Water Lines		Parcels
	Police Stations		Water Service Area		Quitman City Limits
	Courthouse		GPS'ed Fire Hydrants, Green		GPS'ed Fire Hydrants, Orange
	Fire Stations		GPS'ed Fire Hydrants, Red		GPS'ed Valves
	Hospital		GPS'ed Tanks		

**MAP
K05**

J05

J06

K05

K07

L06

L07

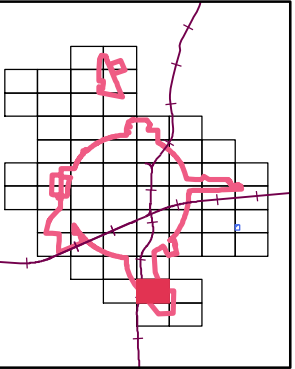
Southern Georgia
Regional Commission
327 W Savannah Ave
Valdosta, GA 31603

229/333-5277

Date of Printing:
January 2019



2ND DRAFT



Legend


	Churches		New Water Lines
	City Halls		Power Lines
	Libraries		Railroads
	Police Stations		Existing Water Lines
	Courthouse		Parcels
	Fire Stations		Water Service Area
	Hospital		Quitman City Limits
	GPS'ed Fire Hydrants, Green		Quitman Retention Pond
	GPS'ed Fire Hydrants, Orange		
	GPS'ed Fire Hydrants, Red		
	GPS'ed Valves		
	GPS'ed Tanks		

**MAP
K06**

J06

K06

L06



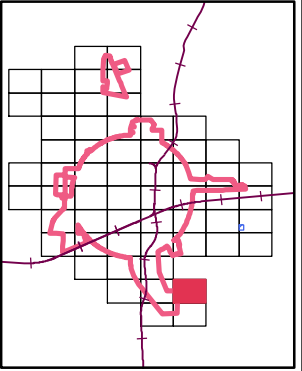
L07

Southern Georgia
Regional Commission
327 W Savannah Ave
Valdosta, GA 31603

229/333-5277



2ND DRAFT



Legend

Churches	New Water Lines	Quitman Retention Pond
City Halls	Power Lines	Quitman City Limits
Libraries	Railroads	Existing Water Lines
Police Stations	Parcels	Water Service Area
Courthouse	GPS'ed Fire Hydrants, Green	GPS'ed Fire Hydrants, Orange
Fire Stations	GPS'ed Fire Hydrants, Red	GPS'ed Valves
Hospital	GPS'ed Tanks	

**MAP
K07**

103

104

105

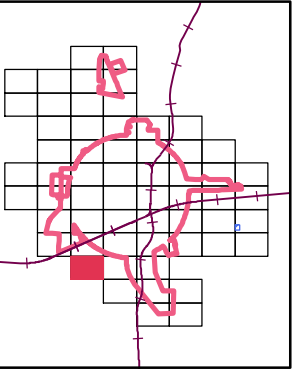
Southern Georgia
Regional Commission
327 W Savannah Ave
Valdosta, GA 31603

229/333-5277

Date of Printing:
January 2019



2ND DRAFT



J05

K05

Legend

Churches	New Water Lines	Quitman Retention Pond
City Halls	Power Lines	Quitman City Limits
Libraries	Railroads	Existing Water Lines
Police Stations	Parcels	Water Service Area
Courthouse	GPS'ed Fire Hydrants, Green	GPS'ed Fire Hydrants, Orange
Fire Stations	GPS'ed Fire Hydrants, Red	GPS'ed Valves
Hospital	GPS'ed Tanks	

**MAP
J04**

104

105


106

J04

90r

K05

K06

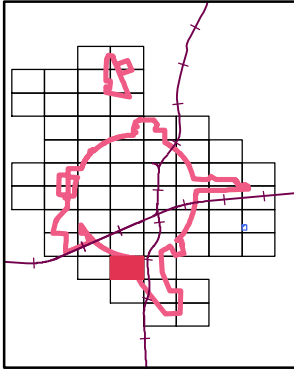

 Southern Georgia
 Regional Commission
 327 W Savannah Ave
 Valdosta, GA 31603

229/333-5277

Date of Printing:
 January 2019



2ND DRAFT



Legend

	New Water Lines		Quitman Retention Pond
	Power Lines		Railroads
	Existing Water Lines		Parcels
	Water Service Area		Quitman City Limits
	GPS'ed Fire Hydrants, Green		GPS'ed Fire Hydrants, Orange
	GPS'ed Fire Hydrants, Red		GPS'ed Valves
	GPS'ed Tanks		Churches
	City Halls		Libraries
	Police Stations		Courthouse
	Fire Stations		Hospital

**MAP
J05**

I05

I06

I07

Southern Georgia
Regional Commission
327 W Savannah Ave
Valdosta, GA 31603

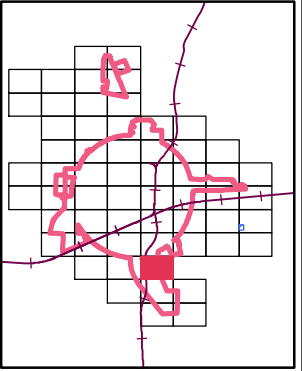
229/333-5277

Date of Printing:
January 2019

N



2ND DRAFT



J05

FRITZKE DR

K05

K06

K07

Legend

	Churches		New Water Lines
	City Halls		Power Lines
	Libraries		Railroads
	Police Stations		Existing Water Lines
	Courthouse		Parcels
	Fire Stations		Water Service Area
	Hospital		Quitman City Limits
	GPS'ed Fire Hydrants, Green		Quitman Retention Pond
	GPS'ed Fire Hydrants, Orange		
	GPS'ed Fire Hydrants, Red		
	GPS'ed Valves		
	GPS'ed Tanks		

**MAP
J06**



H03

H04

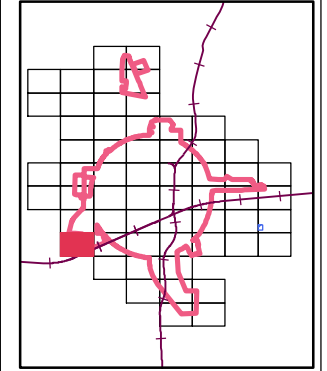
Southern Georgia
Regional Commission
327 W Savannah Ave
Valdosta, GA 31603

229/333-5277

Date of Printing:
January 2019



2ND DRAFT



Legend

	Churches		New Water Lines
	City Halls		Power Lines
	Libraries		Railroads
	Police Stations		Existing Water Lines
	Courthouse		Parcels
	Fire Stations		Water Service Area
	Hospital		Quitman City Limits
	GPS'ed Fire Hydrants, Green		Quitman Retention Pond
	GPS'ed Fire Hydrants, Orange		
	GPS'ed Fire Hydrants, Red		
	GPS'ed Valves		
	GPS'ed Tanks		

I04

**MAP
I03**

J04

H03

H04

H05

I03

I05

J04

J05



Southern Georgia Regional Commission
327 W Savannah Ave
Valdosta, GA 31603

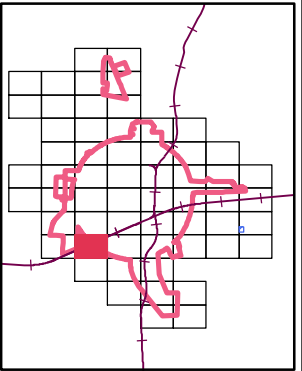
229/333-5277

N



Date of Printing:
January 2019

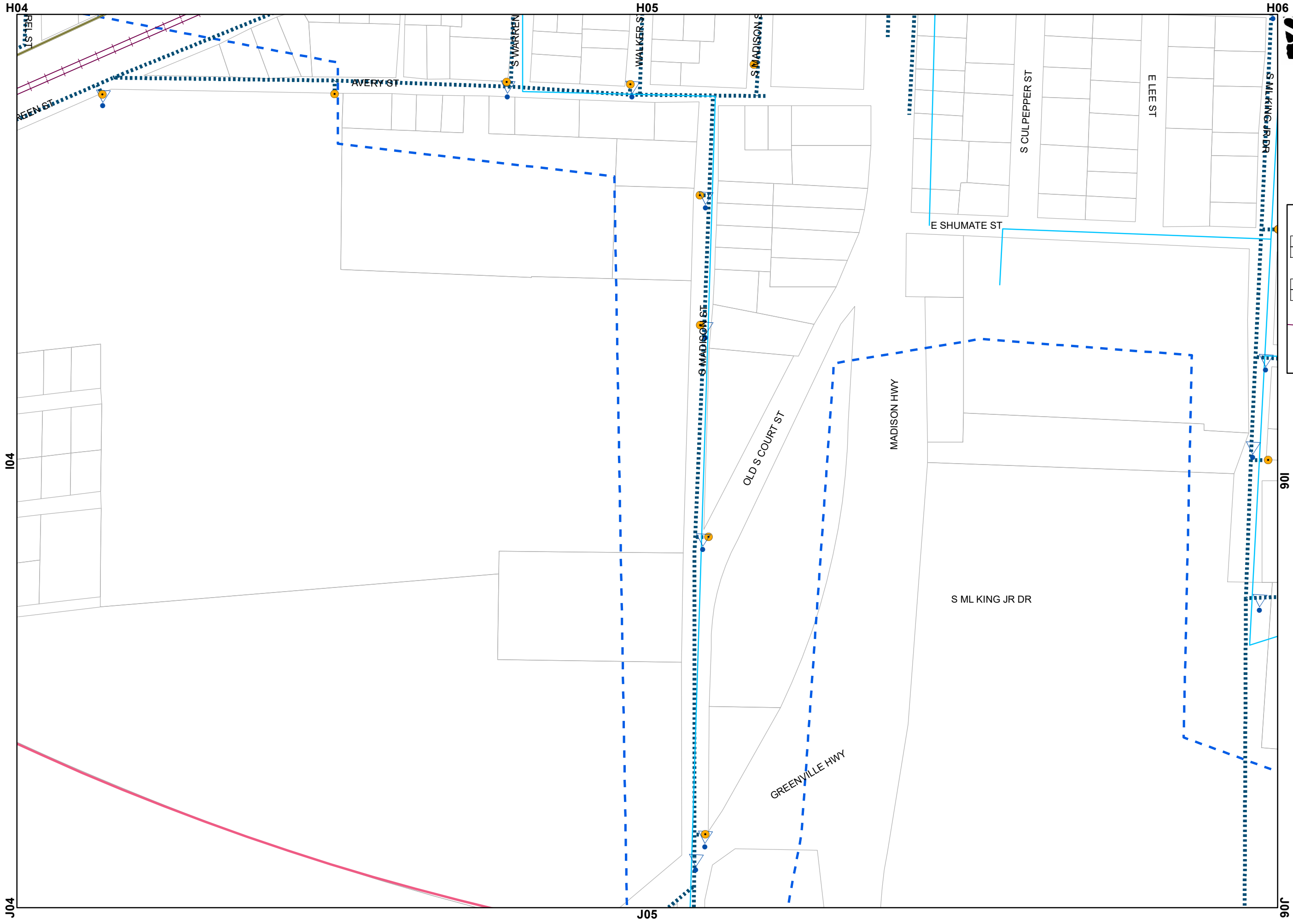
2ND DRAFT



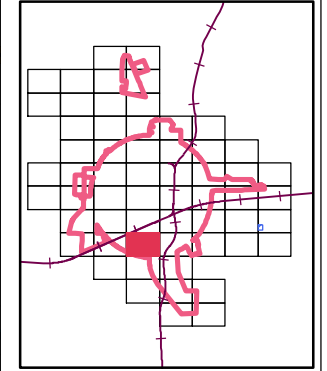
Legend

New Water Lines	Quitman Retention Pond
Power Lines	Existing Water Lines
Railroads	Parcels
GPS'ed Fire Hydrants, Green	Water Service Area
GPS'ed Fire Hydrants, Orange	Quitman City Limits
GPS'ed Fire Hydrants, Red	GPS'ed Valves
GPS'ed Valves	GPS'ed Tanks
Churches	City Halls
Libraries	Police Stations
Courthouse	Fire Stations
Hospital	

**MAP
I04**



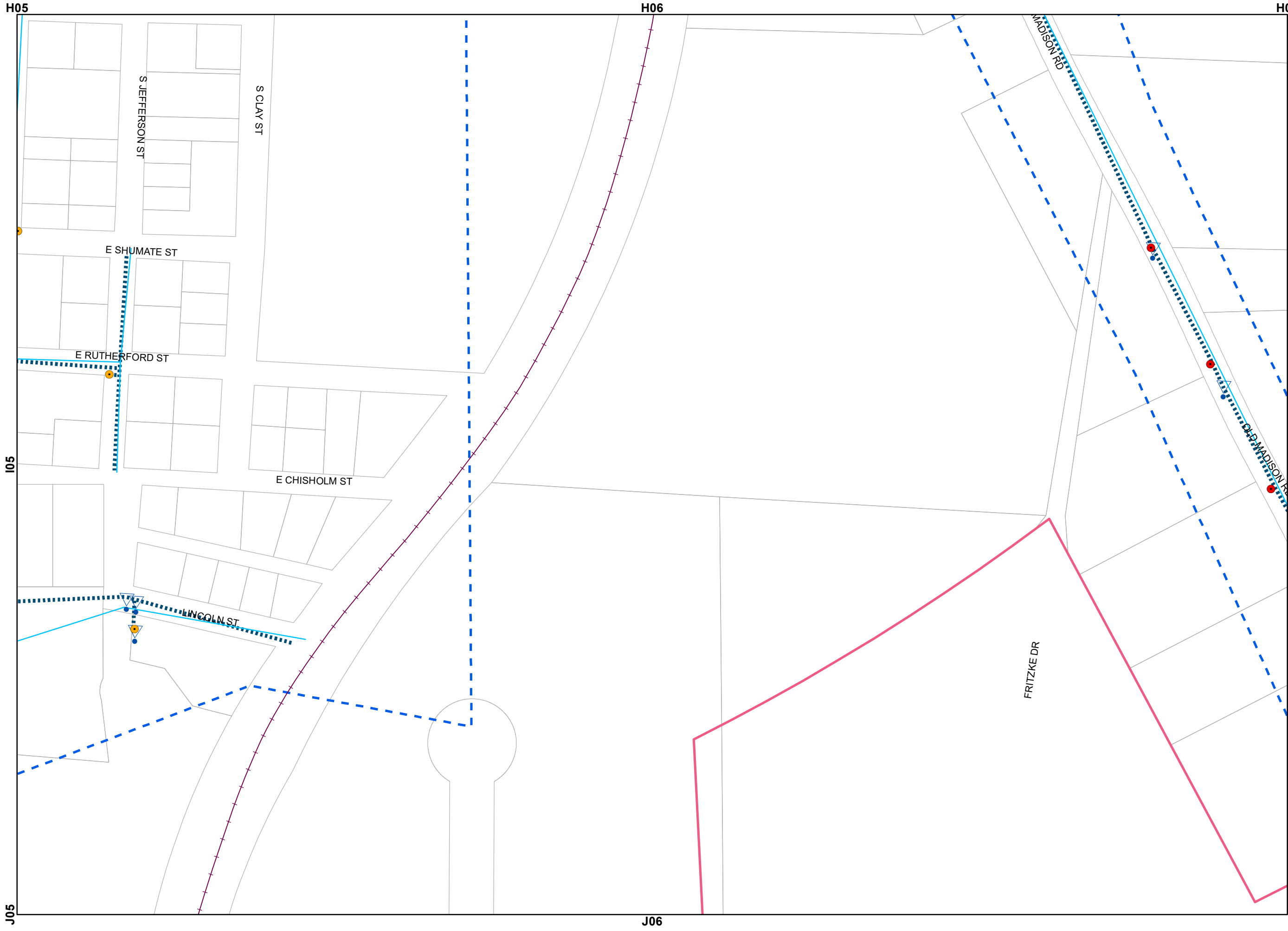
2ND DRAFT



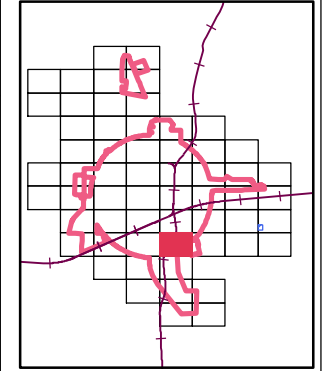
Legend

Churches	New Water Lines	Power Lines	Railroads	Quitman Retention Pond
City Halls	GPS'ed Fire Hydrants, Green	GPS'ed Fire Hydrants, Orange	GPS'ed Fire Hydrants, Red	Quitman City Limits
Libraries	GPS'ed Fire Hydrants, Red	GPS'ed Valves	GPS'ed Tanks	Water Service Area
Police Stations	Quitman City Limits	Quitman City Limits	Quitman City Limits	Quitman City Limits
Courthouse	Quitman City Limits	Quitman City Limits	Quitman City Limits	Quitman City Limits
Fire Stations	Quitman City Limits	Quitman City Limits	Quitman City Limits	Quitman City Limits
Hospital	Quitman City Limits	Quitman City Limits	Quitman City Limits	Quitman City Limits

**MAP
I05**



2ND DRAFT



Legend

New Water Lines	Quitman Retention Pond
Power Lines	Quitman Water Lines
Railroads	Existing Water Lines
GPS'ed Fire Hydrants, Green	Parcels
GPS'ed Fire Hydrants, Orange	Water Service Area
GPS'ed Fire Hydrants, Red	Quitman City Limits
GPS'ed Valves	
GPS'ed Tanks	
Churches	Police Stations
City Halls	Courthouse
Libraries	Fire Stations
Hospital	

**MAP
106**


H06

H07

H08

J06

J06

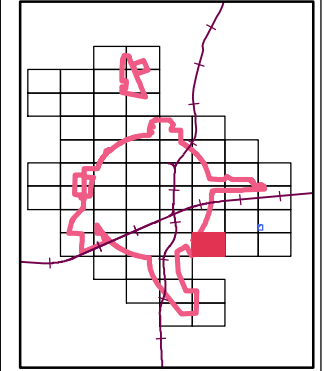

 Southern Georgia
 Regional Commission
 327 W Savannah Ave
 Valdosta, GA 31603

229/333-5277

Date of Printing:
 January 2019























2ND DRAFT




801

Legend

	Churches		New Water Lines
	City Halls		Power Lines
	Libraries		Railroads
	Police Stations		Existing Water Lines
	Courthouse		Parcels
	Fire Stations		Water Service Area
	Hospital		Quitman City Limits
			Quitman Retention Pond
			GPS'ed Fire Hydrants, Green
			GPS'ed Fire Hydrants, Orange
			GPS'ed Fire Hydrants, Red
			GPS'ed Valves
			GPS'ed Tanks

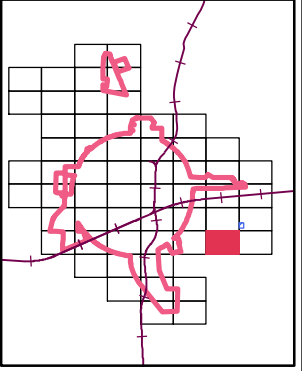
**MAP
107**


 Southern Georgia
 Regional Commission
 327 W Savannah Ave
 Valdosta, GA 31603

229/333-5277









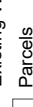


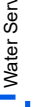








N
 Date of Printing:
 January 2019

2ND DRAFT



601

Legend

	Churches		New Water Lines		Quitman Retention Pond
	City Halls		Power Lines		Railroads
	Libraries		Existing Water Lines		Parcels
	Police Stations		GPS'ed Fire Hydrants, Green		Water Service Area
	Courthouse		GPS'ed Fire Hydrants, Orange		Quitman City Limits
	Fire Stations		GPS'ed Fire Hydrants, Red		
	Hospital		GPS'ed Valves		
			GPS'ed Tanks		


MAP 108

H08

H09

I08



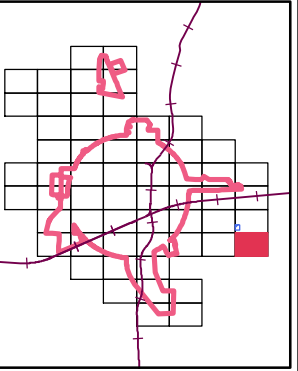

 Southern Georgia
 Regional Commission
 327 W Savannah Ave
 Valdosta, GA 31603

229/333-5277
























N

 Date of Printing:
 January 2019

2ND DRAFT



Legend

 Churches	 New Water Lines	 Quitman Retention Pond
 City Halls	 Power Lines	 Quitman City Limits
 Libraries	 Railroads	 Water Service Area
 Police Stations	 Existing Water Lines	 Quitman City Limits
 Courthouse	 Parcels	
 Fire Stations	 Water Service Area	
 Hospital	 Quitman City Limits	
	 GPS'ed Fire Hydrants, Green	
	 GPS'ed Fire Hydrants, Orange	
	 GPS'ed Fire Hydrants, Red	
	 GPS'ed Valves	
	 GPS'ed Tanks	

**MAP
I09**

G02

G03

G04



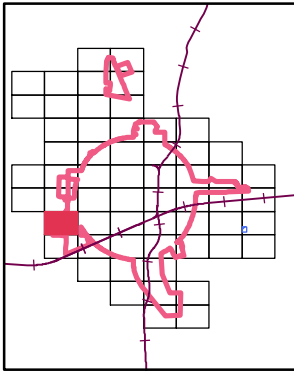
Southern Georgia
Regional Commission
327 W Savannah Ave
Valdosta, GA 31603

229/333-5277

Date of Printing:
January 2019



2ND DRAFT

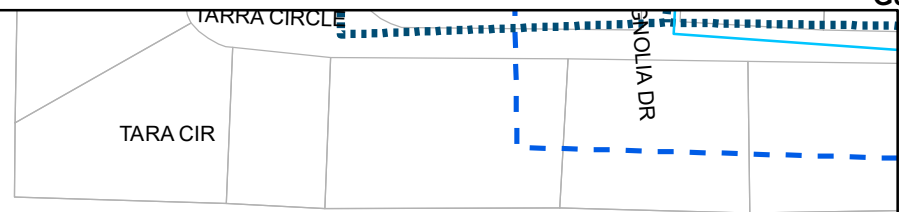
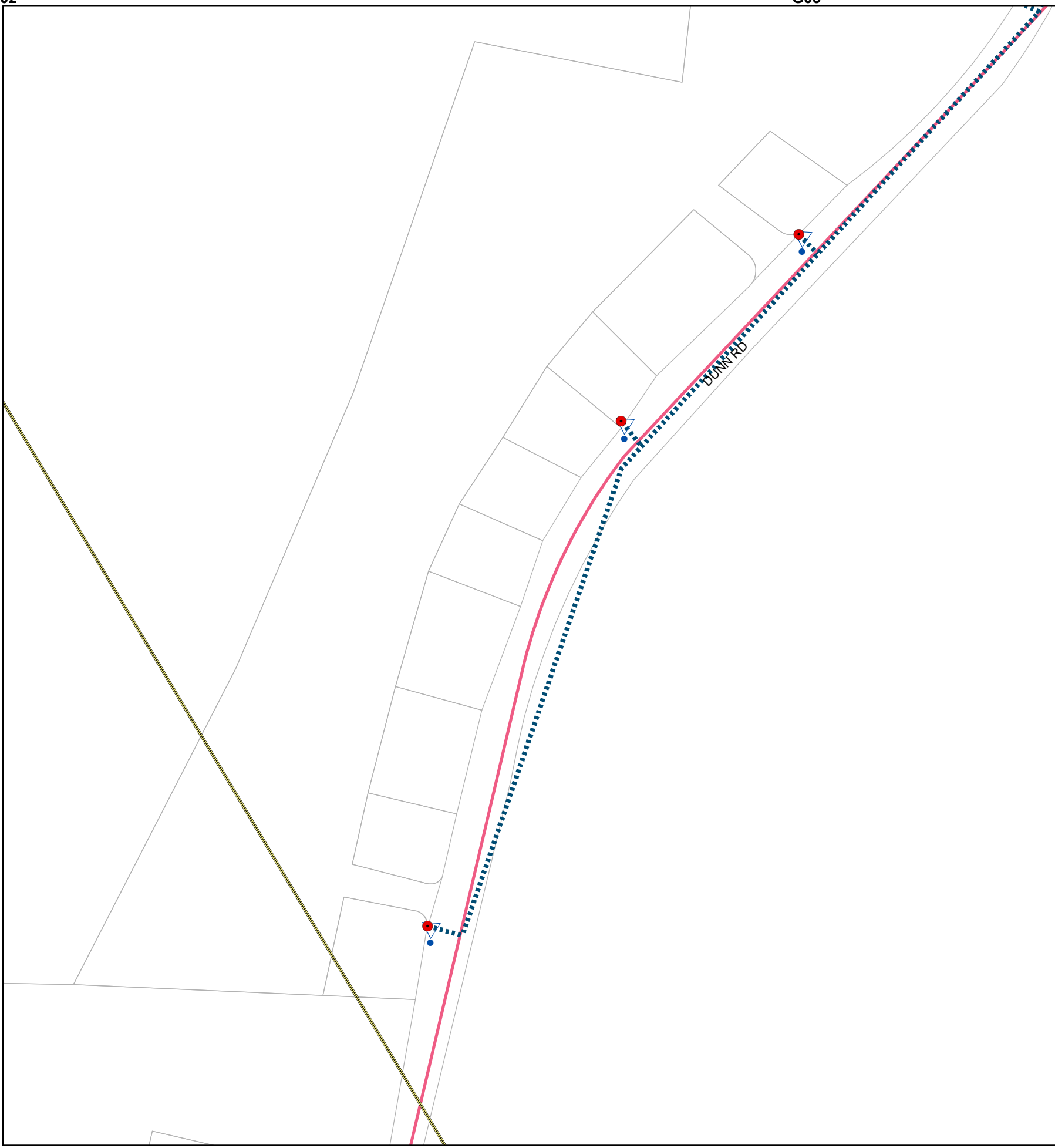


H04

Legend

	New Water Lines		Quitman Retention Pond
	Power Lines		Railroads
	Existing Water Lines		Parcels
	Water Service Area		Quitman City Limits
	GPS'ed Fire Hydrants, Green		GPS'ed Fire Hydrants, Orange
	GPS'ed Fire Hydrants, Red		GPS'ed Valves
	GPS'ed Tanks		Churches
	City Halls		Libraries
	Police Stations		Courthouse
	Fire Stations		Hospital

**MAP
H03**



103

104

G03

G04

G05

H03

H05

103

104

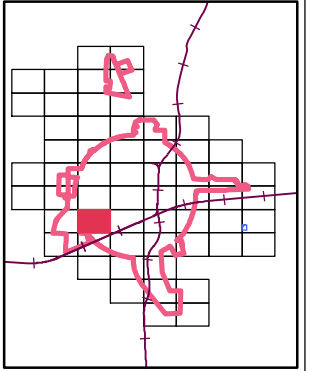
105

Southern Georgia
Regional Commission
327 W Savannah Ave
Valdosta, GA 31603

229/333-5277

Date of Printing:
January 2019

2ND DRAFT

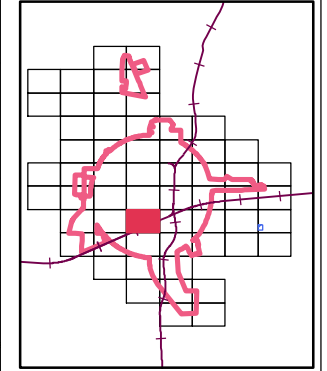


Legend

	New Water Lines		Quitman Retention Pond
	Power Lines		Railroads
	Existing Water Lines		Parcels
	Water Service Area		Quitman City Limits
	GPS'ed Fire Hydrants, Green		GPS'ed Fire Hydrants, Orange
	GPS'ed Fire Hydrants, Red		GPS'ed Valves
	GPS'ed Tanks		Churches
	City Halls		Libraries
	Police Stations		Courthouse
	Fire Stations		Hospital

**MAP
H04**

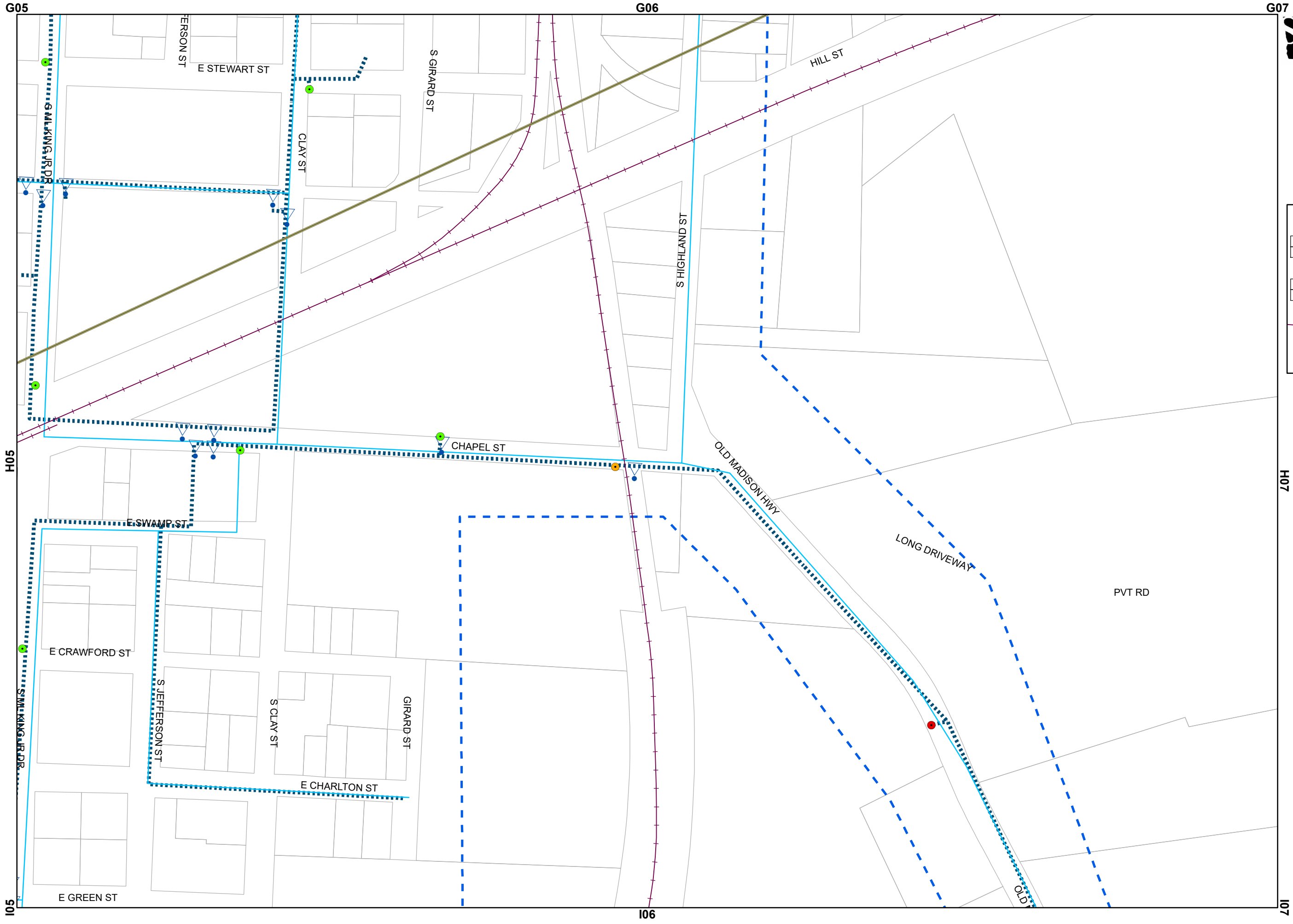




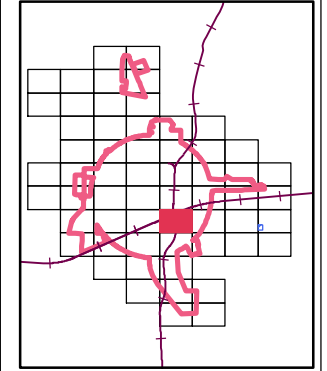
Legend

New Water Lines	Quitman Retention Pond
Power Lines	Railroads
Existing Water Lines	Parcels
Water Service Area	Quitman City Limits
GPS'd Fire Hydrants, Green	GPS'd Fire Hydrants, Orange
GPS'd Fire Hydrants, Red	GPS'd Valves
GPS'd Tanks	Churches
City Halls	Libraries
Police Stations	Courthouse
Fire Stations	Hospital

**MAP
H05**



2ND DRAFT



Legend

New Water Lines	Quiltman Retention Pond
Power Lines	Railroad
GPS'ed Fire Hydrants, Green	Existing Water Lines
GPS'ed Fire Hydrants, Orange	Parcels
GPS'ed Fire Hydrants, Red	Water Service Area
GPS'ed Fire Hydrants, Green	Quiltman City Limits
GPS'ed Fire Hydrants, Orange	GPS'ed Valves
GPS'ed Fire Hydrants, Red	GPS'ed Tanks
Churches	Police Stations
City Halls	Courthouse
Libraries	Fire Stations
Hospitals	

**MAP
H06**

G05

G06

G07

H05

H07

I05

I06

I07

G06

G07

G08

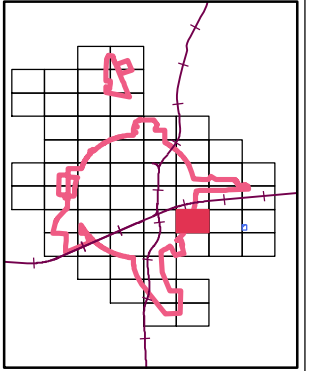
Southern Georgia
Regional Commission
327 W Savannah Ave
Valdosta, GA 31603

229/333-5277

Date of Printing:
January 2019



2ND DRAFT




H06

80H

106

107

80I



Legend

Churches	New Water Lines	Water Retention Pond
City Halls	Power Lines	Quitman City Limits
Libraries	Railroads	Quitman Retention Pond
Police Stations	Existing Water Lines	Water Service Area
Courthouse	Parcels	Quitman City Limits
Fire Stations	Water Service Area	Quitman City Limits
Hospital	Quitman City Limits	Quitman City Limits
	GPS'ed Fire Hydrants, Green	
	GPS'ed Fire Hydrants, Orange	
	GPS'ed Fire Hydrants, Red	
	GPS'ed Valves	
	GPS'ed Tanks	

**MAP
H07**

G07

G08

G09


H07

60H

107

108

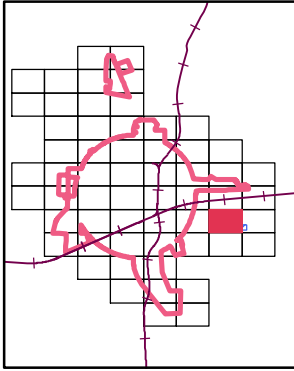
60I


 Southern Georgia
 Regional Commission
 327 W Savannah Ave
 Valdosta, GA 31603





















229/333-5277

N
 Date of Printing:
 January 2019

2ND DRAFT



Legend

	Churches		New Water Lines
	City Halls		Power Lines
	Libraries		Railroads
	Police Stations		Existing Water Lines
	Courthouse		Parcels
	Fire Stations		Water Service Area
	Hospital		Quitman City Limits
			Quitman Retention Pond
			GPS'ed Fire Hydrants, Green
			GPS'ed Fire Hydrants, Orange
			GPS'ed Fire Hydrants, Red
			GPS'ed Valves
			GPS'ed Tanks

**MAP
H08**


G08

G09

H08

108

109

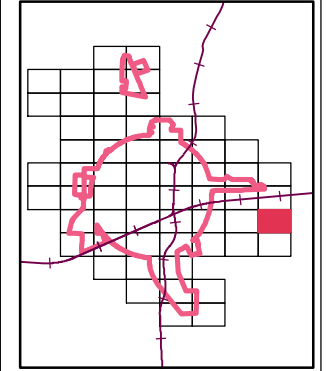

 Southern Georgia
 Regional Commission
 327 W Savannah Ave
 Valdosta, GA 31603

229/333-5277
























Date of Printing:
 January 2019



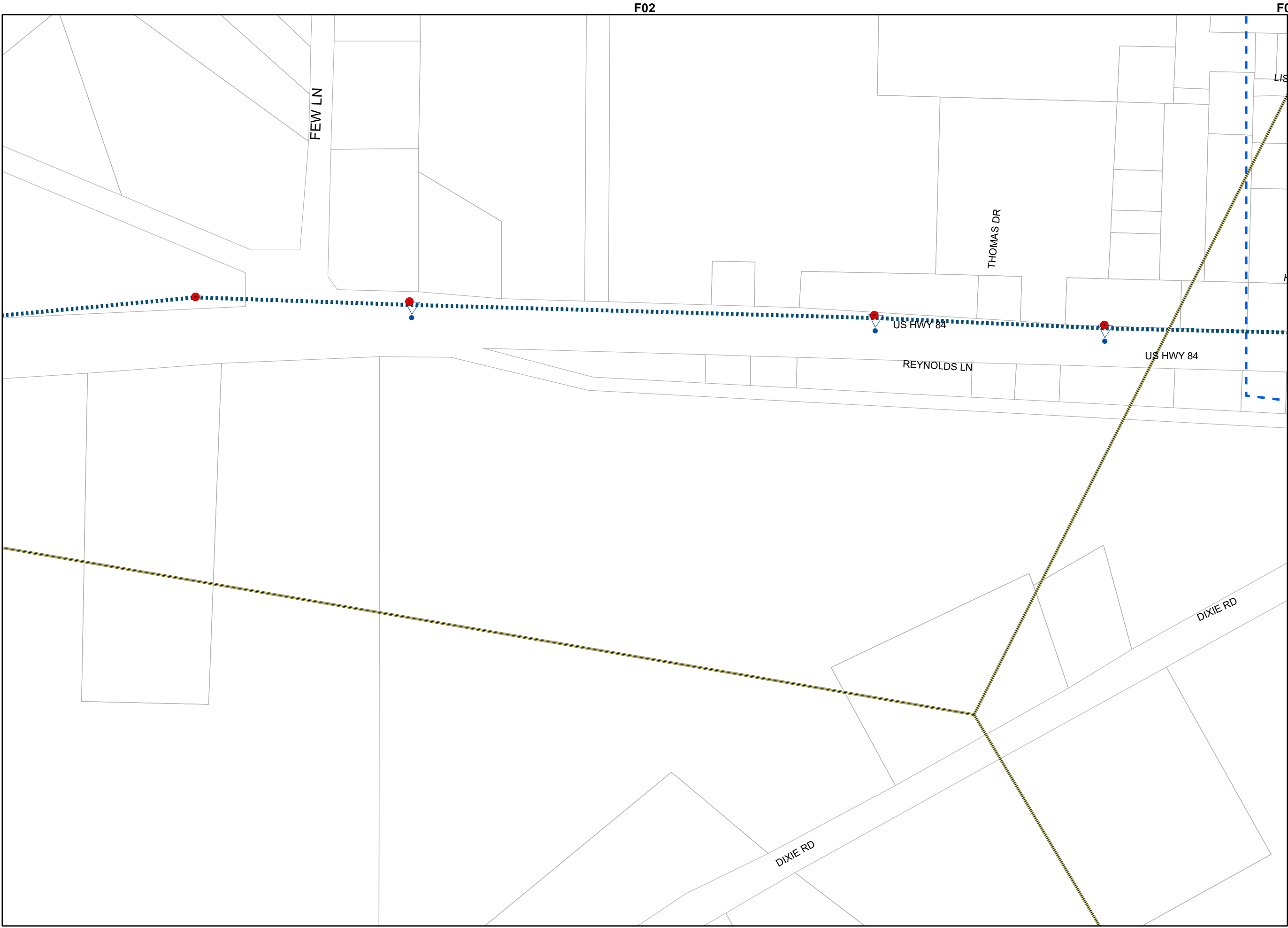
2ND DRAFT



Legend

**MAP
H09**



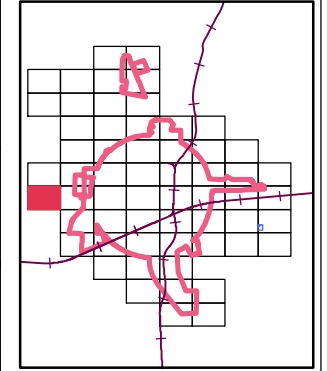
Southern Georgia
Regional Commission
327 W Savannah Ave
Valdosta, GA 31603

229/333-5277

Date of Printing:
January 2019



2ND DRAFT



Legend

New Water Lines	Quitman Retention Pond
Power Lines	Railroads
GPS'ed Fire Hydrants, Green	Existing Water Lines
GPS'ed Fire Hydrants, Orange	Parcels
GPS'ed Fire Hydrants, Red	Water Service Area
GPS'ed Valves	Quitman City Limits
GPS'ed Tanks	
Churches	Police Stations
City Halls	Courthouse
Libraries	Fire Stations
Hospital	

**MAP
G02**

F02

F03

G03

H03

F02

F03

F04

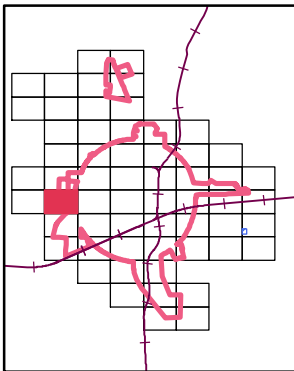
Southern Georgia
Regional Commission
327 W Savannah Ave
Valdosta, GA 31603

229/333-5277

Date of Printing:
January 2019

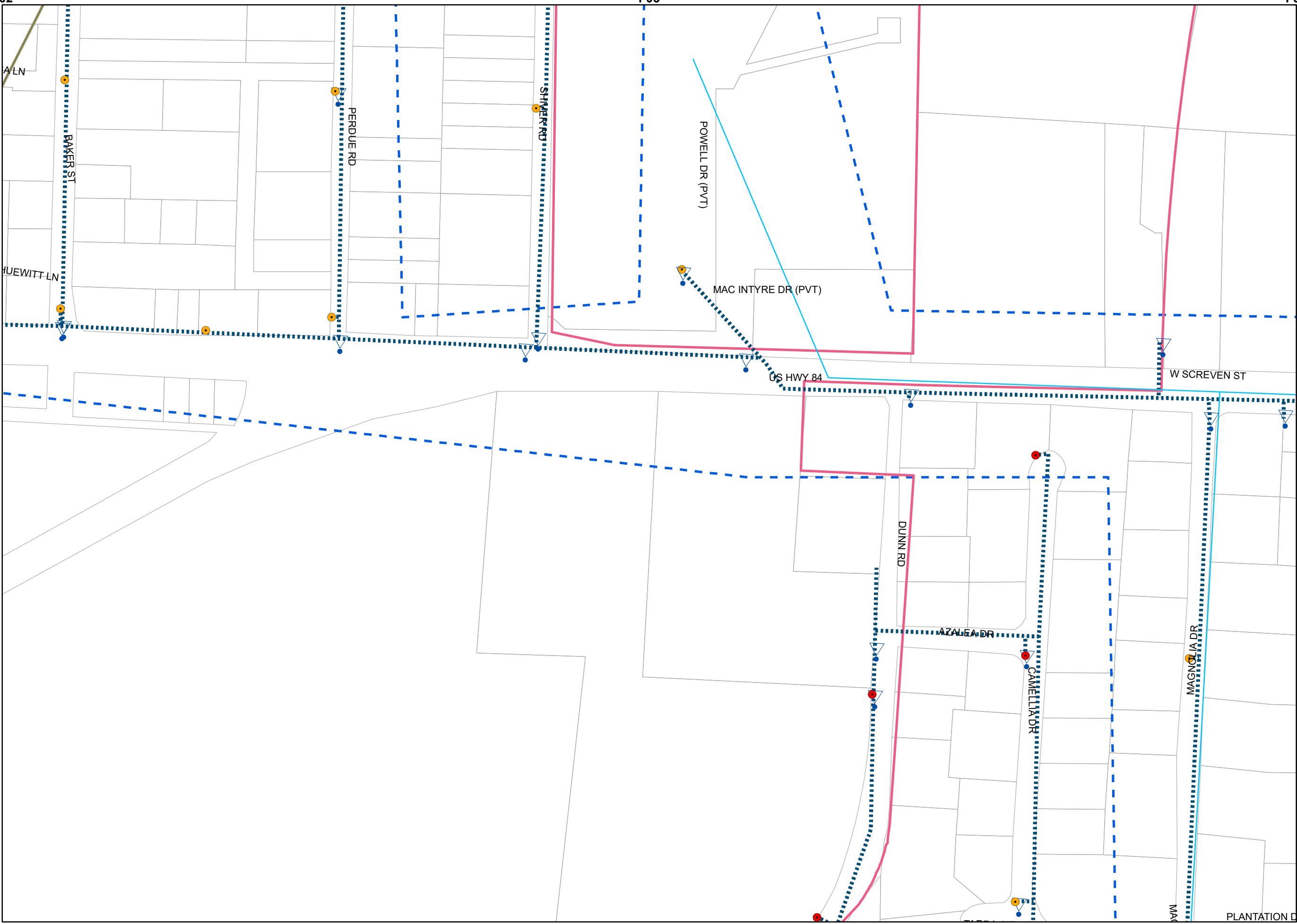


2ND DRAFT



G02

G04



H03

H04

Legend

	New Water Lines		Quitman Retention Pond
	Power Lines		GPS'ed Fire Hydrants, Green
	Railroads		GPS'ed Fire Hydrants, Orange
	Existing Water Lines		GPS'ed Fire Hydrants, Red
	Parcels		GPS'ed Valves
	Water Service Area		GPS'ed Tanks
	Quitman City Limits		Churches
			City Halls
			Libraries
			Police Stations
			Courthouse
			Fire Stations
			Hospital

**MAP
G03**

F03

F04

F05

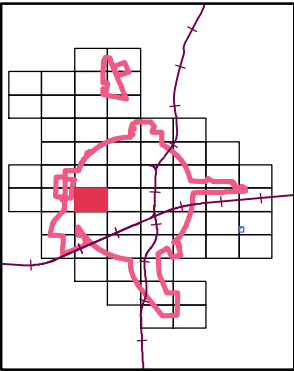
Southern Georgia
Regional Commission
327 W Savannah Ave
Valdosta, GA 31603

229/333-5277

Date of Printing:
January 2019



2ND DRAFT



G03

G05

H03

H04

H05

GORDON ST

BARWICK RD

W LAFAYETTE ST

N BARNES ST

W STEPHENS ST

BLAIR ST

N WEBSTER ST

W SCREVEN ST

W FORSYTH ST

S BLAIR ST

S WEBSTER ST

PLANTATION DR

W LAKE DR

EAST LAKE DR

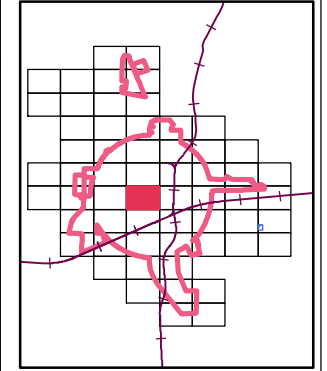
SUNSET DR

S BARNES ST

Legend

New Water Lines	Quiltman Retention Pond
Power Lines	Quiltman Water Lines
Railroads	Existing Water Lines
Parcels	Water Service Area
Water Service Area	Quiltman City Limits
GPS'ed Fire Hydrants, Green	GPS'ed Valves
GPS'ed Fire Hydrants, Orange	GPS'ed Tanks
GPS'ed Fire Hydrants, Red	
Churches	Police Stations
City Halls	Fire Stations
Libraries	Hospital
Courthouse	

**MAP
G04**



Legend

New Water Lines	Quiltman Retention Pond
Power Lines	Railroads
Existing Water Lines	Parcels
GPS'ed Fire Hydrants, Green	Water Service Area
GPS'ed Fire Hydrants, Orange	Quiltman City Limits
GPS'ed Fire Hydrants, Red	GPS'ed Valves
GPS'ed Tanks	Churches
City Halls	Libraries
Police Stations	Courthouse
Fire Stations	Hospital

**MAP
G05**

F05

F06

F07

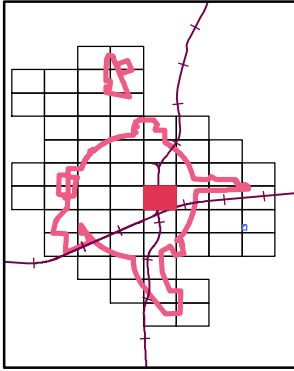
Southern Georgia
Regional Commission
327 W Savannah Ave
Valdosta, GA 31603

229/333-5277

N

Date of Printing:
January 2019

2ND DRAFT



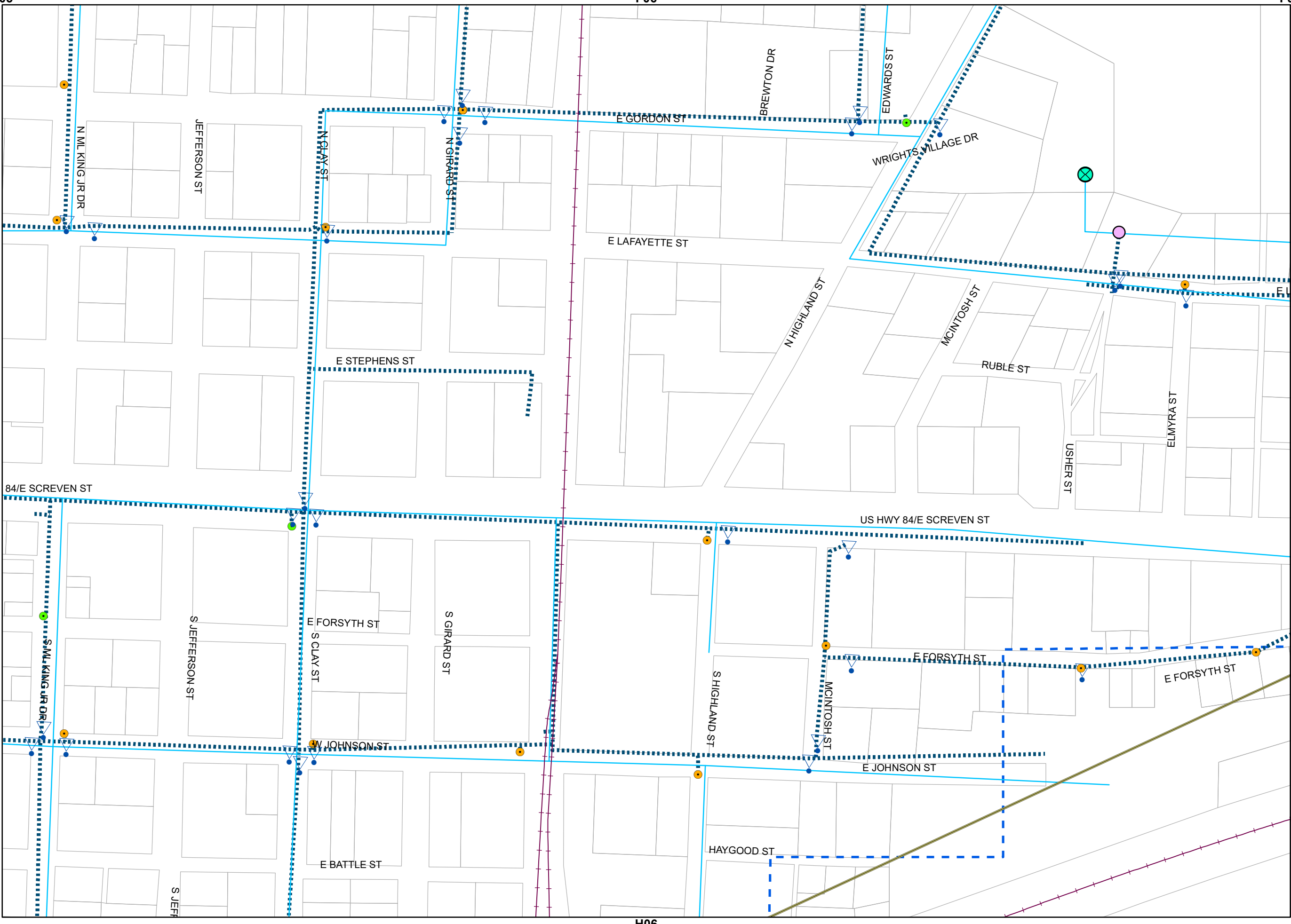
G05

G07

H05

H06

H07



Legend

- New Water Lines (Blue dashed line)
- Power Lines (Yellow dashed line)
- Railroads (Red dashed line)
- Existing Water Lines (Blue solid line)
- Parcels (Black outline)
- Water Service Area (Blue dashed outline)
- Quitman City Limits (Pink outline)
- Quitman Retention Pond (Blue hatched area)
- GPS'ed Fire Hydrants, Green (Green circle)
- GPS'ed Fire Hydrants, Orange (Orange circle)
- GPS'ed Fire Hydrants, Red (Red circle)
- GPS'ed Valves (Blue triangle)
- GPS'ed Tanks (Pink circle)
- Churches (Church icon)
- City Halls (Building icon)
- Libraries (Book icon)
- Police Stations (Police cap icon)
- Courthouse (Scales icon)
- Fire Stations (Fire truck icon)
- Hospital (Hospital icon)

**MAP
G06**

F06

F07

F08

H06

H07

H08

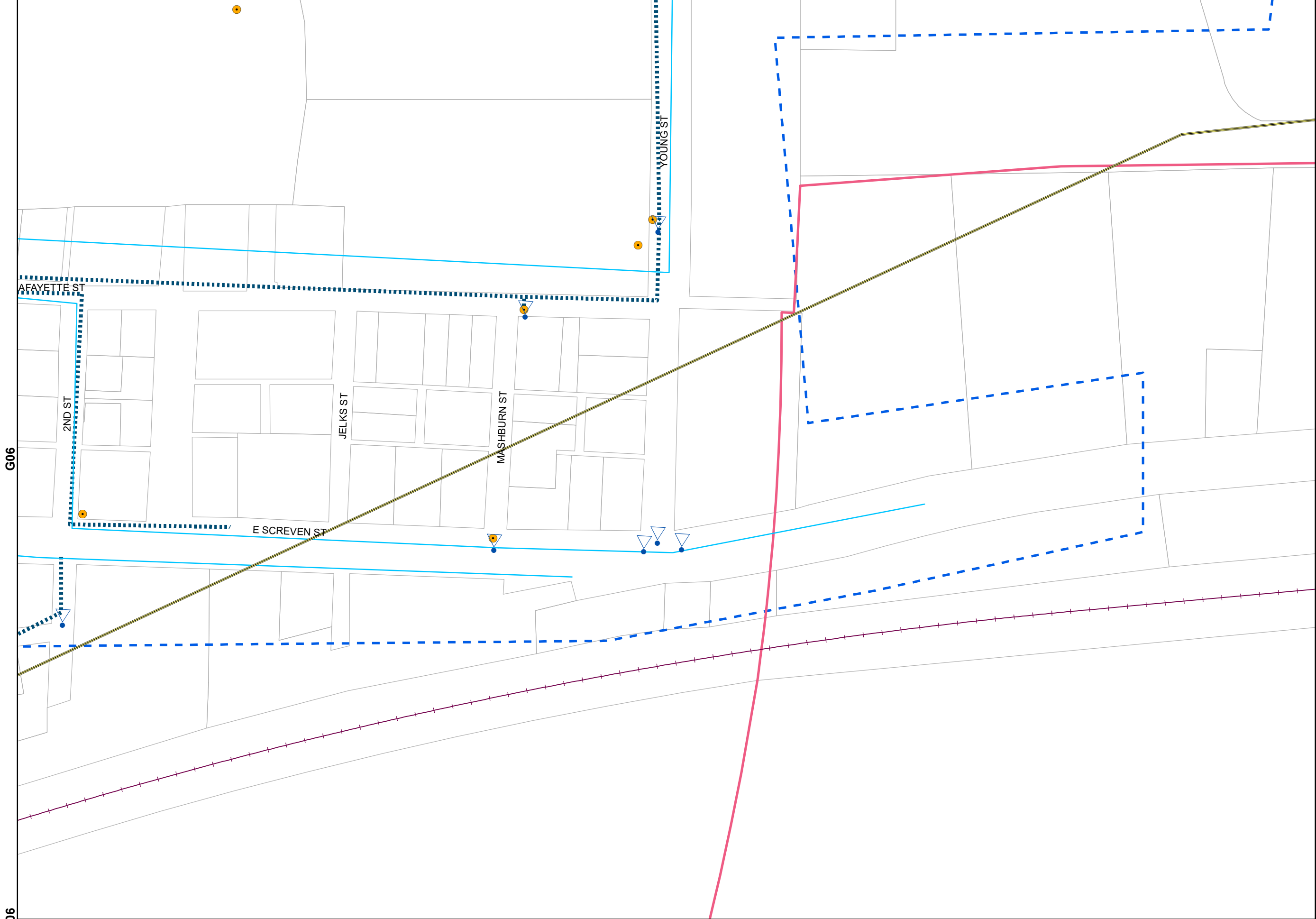
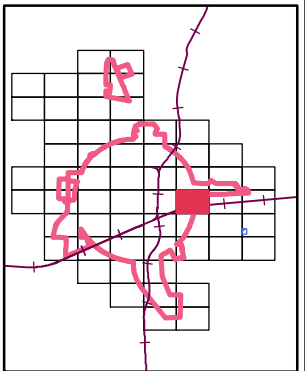
Southern Georgia
Regional Commission
327 W Savannah Ave
Valdosta, GA 31603

229/333-5277

Date of Printing:
January 2019



2ND DRAFT



Legend

	New Water Lines		Quiltman Retention Pond
	Power Lines		Quiltman Retention Pond
	Railroads		Existing Water Lines
	GPS'ed Fire Hydrants, Green		Parcels
	GPS'ed Fire Hydrants, Orange		Water Service Area
	GPS'ed Fire Hydrants, Red		Quiltman City Limits
	GPS'ed Valves		
	GPS'ed Tanks		
	Churches		
	City Halls		
	Libraries		
	Police Stations		
	Courthouse		
	Fire Stations		
	Hospital		

**MAP
G07**

F07

F08

F09

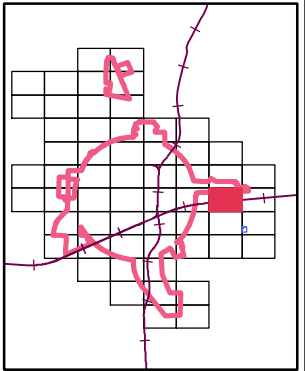
Southern Georgia
Regional Commission
327 W Savannah Ave
Valdosta, GA 31603

229/333-5277

Date of Printing:
January 2019



2ND DRAFT



G07

G09

US HWY 84/ E SCREVEN ST

H07

H08

H09

Legend

New Water Lines	Quitman Retention Pond
Power Lines	Railroads
GPS'ed Fire Hydrants, Green	Existing Water Lines
GPS'ed Fire Hydrants, Orange	Parcels
GPS'ed Fire Hydrants, Red	Water Service Area
GPS'ed Fire Hydrants, Green	GPS'ed Valves
GPS'ed Fire Hydrants, Orange	GPS'ed Tanks
GPS'ed Fire Hydrants, Red	Quitman City Limits
GPS'ed Valves	
GPS'ed Tanks	
Churches	Police Stations
City Halls	Courthouse
Libraries	Fire Stations
Hospital	

**MAP
G08**

F08

F09

G08

H08

H09



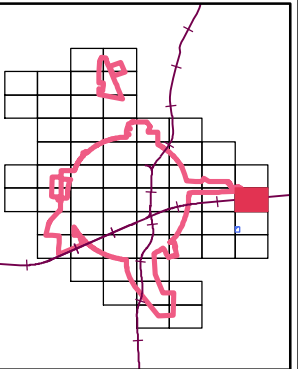
Southern Georgia
Regional Commission
327 W Savannah Ave
Valdosta, GA 31603

229/333-5277

Date of Printing:
January 2019



2ND DRAFT



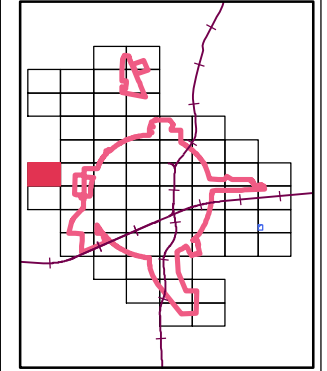
Legend

New Water Lines	Quitman Retention Pond
Power Lines	Railroads
Existing Water Lines	Parcels
GPS'ed Fire Hydrants, Green	Water Service Area
GPS'ed Fire Hydrants, Orange	Quitman City Limits
GPS'ed Fire Hydrants, Red	GPS'ed Valves
GPS'ed Valves	GPS'ed Tanks
Churches	Police Stations
City Halls	Courthouse
Libraries	Fire Stations
Hospital	

**MAP
G09**



2ND DRAFT



Legend			
	New Water Lines		Quitman Retention Pond
	Power Lines		Quitman City Limits
	Railroads		Water Service Area
	Existing Water Lines		Water Service Area
	Parcels		Quitman City Limits
	GPS'ed Fire Hydrants, Green		GPS'ed Valves
	GPS'ed Fire Hydrants, Orange		GPS'ed Tanks
	GPS'ed Fire Hydrants, Red		Churches
	GPS'ed Valves		City Halls
	GPS'ed Tanks		Libraries
	Churches		Police Stations
	City Halls		Courthouse
	Libraries		Fire Stations
	Police Stations		Hospital

E03

F03

G03

LONG DRIVEWAY

FEW LN

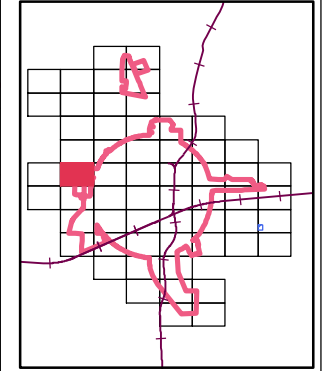
ROSALN

G02

**MAP
F02**

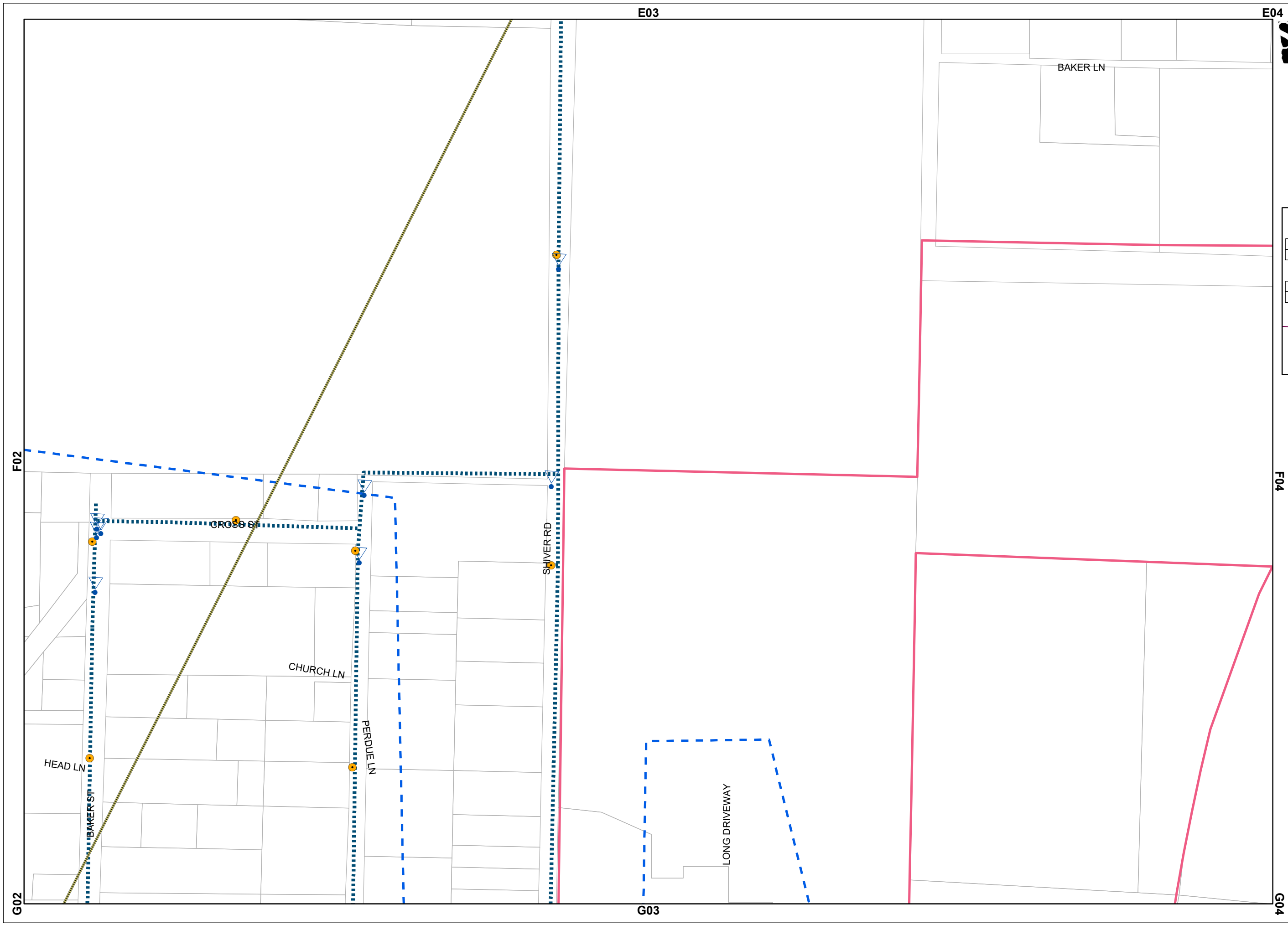


2ND DRAFT

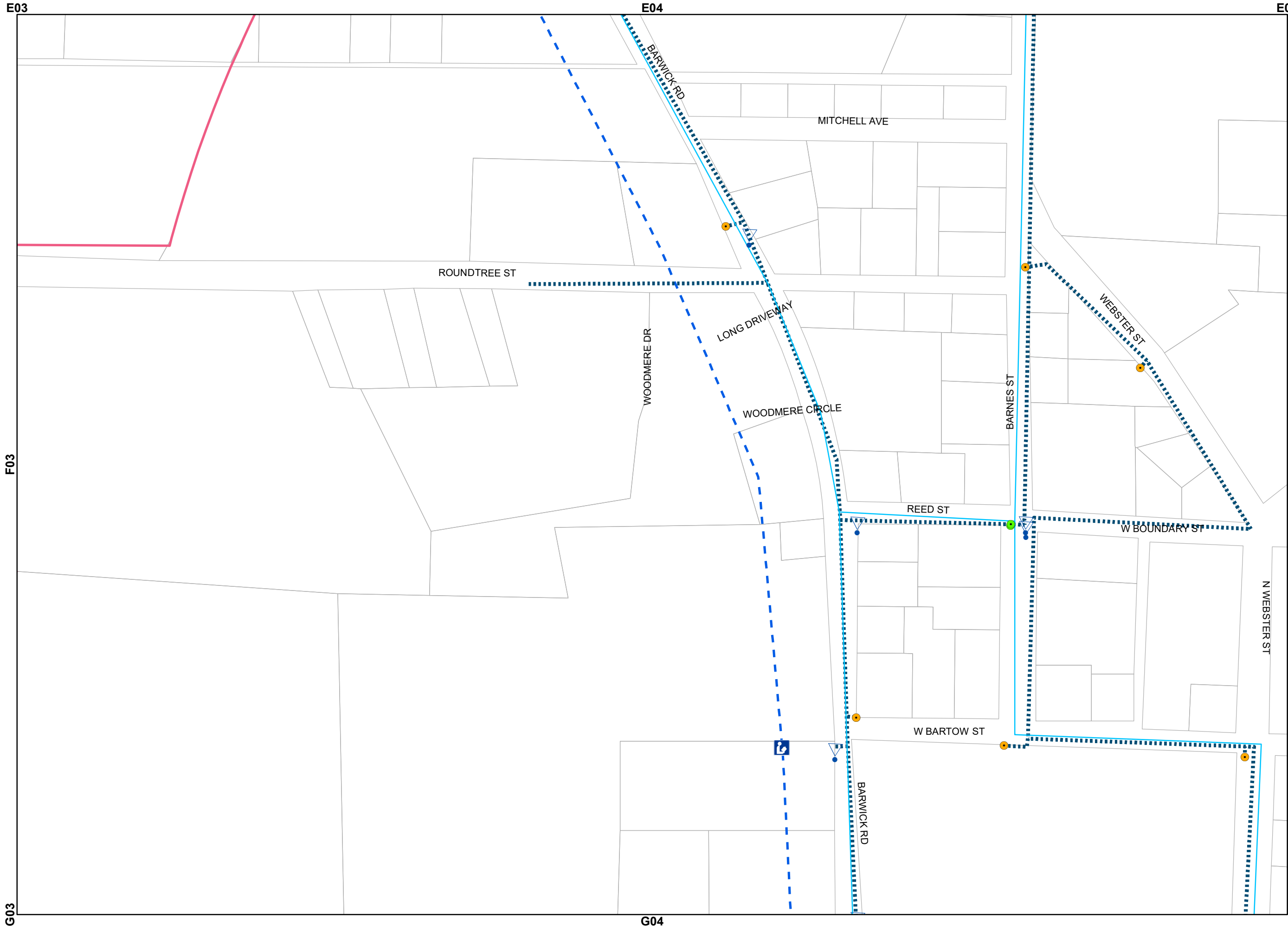


Legend

New Water Lines	Quitman Retention Pond
Power Lines	Railroads
GPS'ed Fire Hydrants, Green	Existing Water Lines
GPS'ed Fire Hydrants, Orange	Parcels
GPS'ed Fire Hydrants, Red	Water Service Area
GPS'ed Valves	Quitman City Limits
GPS'ed Tanks	
Churches	Police Stations
City Halls	Courthouse
Libraries	Fire Stations
Hospital	

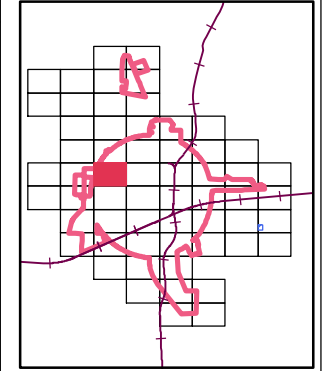


**MAP
F03**



Date of Printing:
January 2019

2ND DRAFT



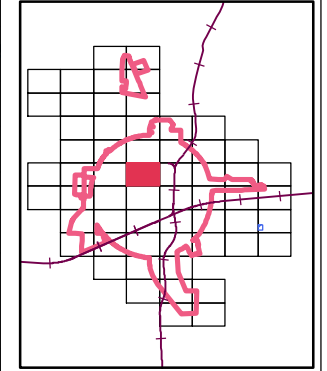
Legend

New Water Lines	Quitman Retention Pond
Power Lines	Railroads
GPS'ed Fire Hydrants, Green	Existing Water Lines
GPS'ed Fire Hydrants, Orange	Parcels
GPS'ed Fire Hydrants, Red	Water Service Area
GPS'ed Valves	Quitman City Limits
GPS'ed Tanks	
Churches	Police Stations
City Halls	Courthouse
Libraries	Fire Stations
Hospitals	

**MAP
F04**



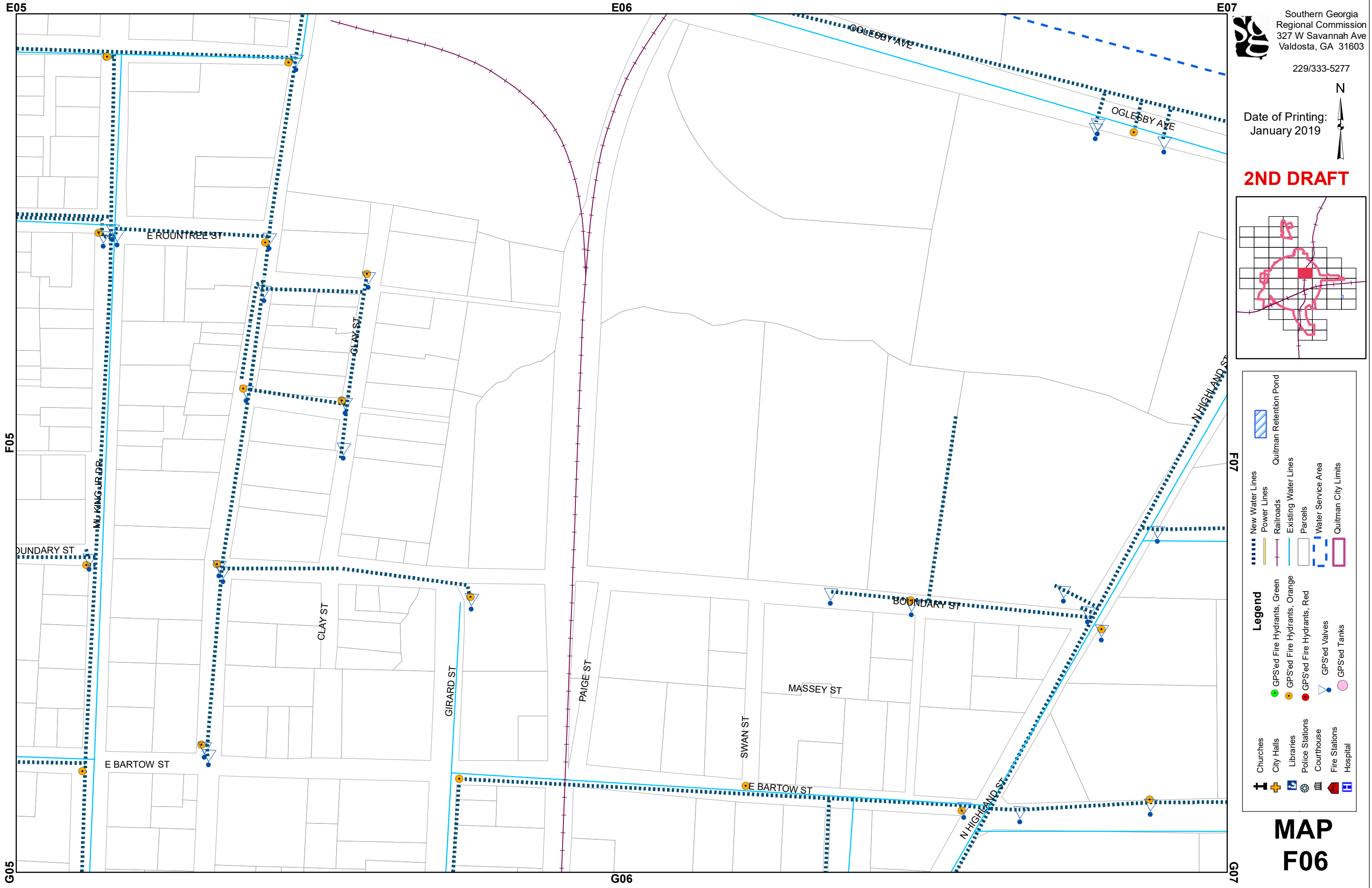
2ND DRAFT



Legend

New Water Lines	Quitman Retention Pond
Power Lines	Existing Water Lines
Railroads	Parcels
GPS'ed Fire Hydrants, Green	Water Service Area
GPS'ed Fire Hydrants, Orange	Quitman City Limits
GPS'ed Fire Hydrants, Red	GPS'ed Valves
GPS'ed Valves	GPS'ed Tanks
Churches	City Halls
Libraries	Police Stations
Courthouse	Fire Stations
Hospital	

**MAP
F05**



E05

E06

E07

F05

F07

G05

G06

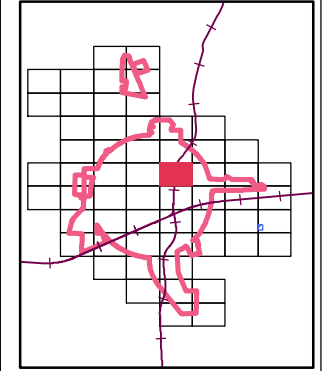
G07

Southern Georgia
Regional Commission
327 W Savannah Ave
Valdosta, GA 31603

229/333-5277

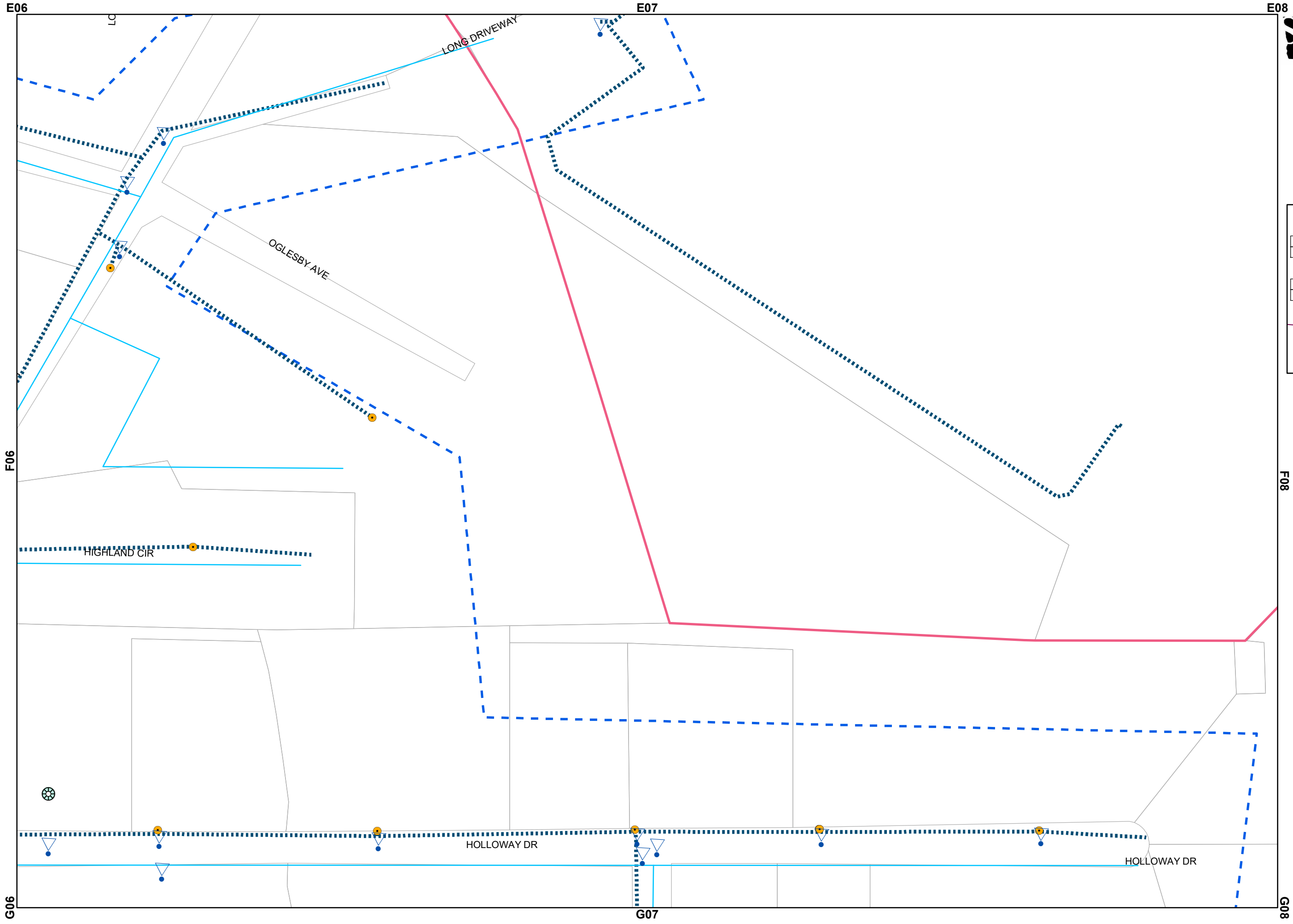
Date of Printing:
January 2019

2ND DRAFT



Legend	
	New Water Lines
	Power Lines
	Railroads
	Existing Water Lines
	Parcels
	Water Service Area
	Quitman City Limits
	GPS'ed Fire Hydrants, Green
	GPS'ed Fire Hydrants, Orange
	GPS'ed Fire Hydrants, Red
	GPS'ed Valves
	GPS'ed Tanks
	Churches
	City Halls
	Libraries
	Police Stations
	Courthouse
	Fire Stations
	Hospital
	Quitman Retention Pond

**MAP
F06**



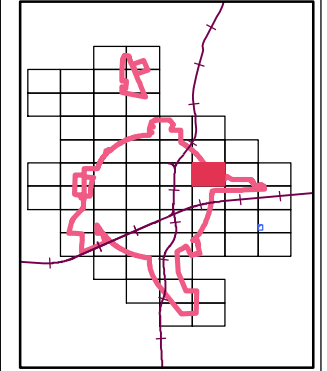
Southern Georgia
Regional Commission
327 W Savannah Ave
Valdosta, GA 31603

229/333-5277

Date of Printing:
January 2019



2ND DRAFT



Legend	
	New Water Lines
	Power Lines
	Railroads
	Existing Water Lines
	Parcels
	Water Service Area
	Quitman City Limits
	Quitman Retention Pond
	GPS'ed Fire Hydrants, Green
	GPS'ed Fire Hydrants, Orange
	GPS'ed Fire Hydrants, Red
	GPS'ed Valves
	GPS'ed Tanks
	Churches
	City Halls
	Libraries
	Police Stations
	Courthouse
	Fire Stations
	Hospital

**MAP
F07**

E07

E08

F07

G07

G08

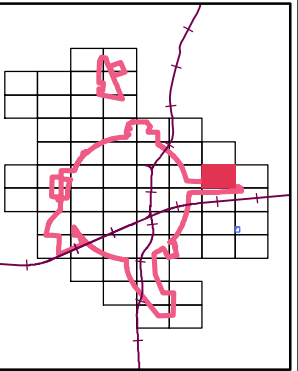
Southern Georgia
Regional Commission
327 W Savannah Ave
Valdosta, GA 31603

229/333-5277

Date of Printing:
January 2019



2ND DRAFT



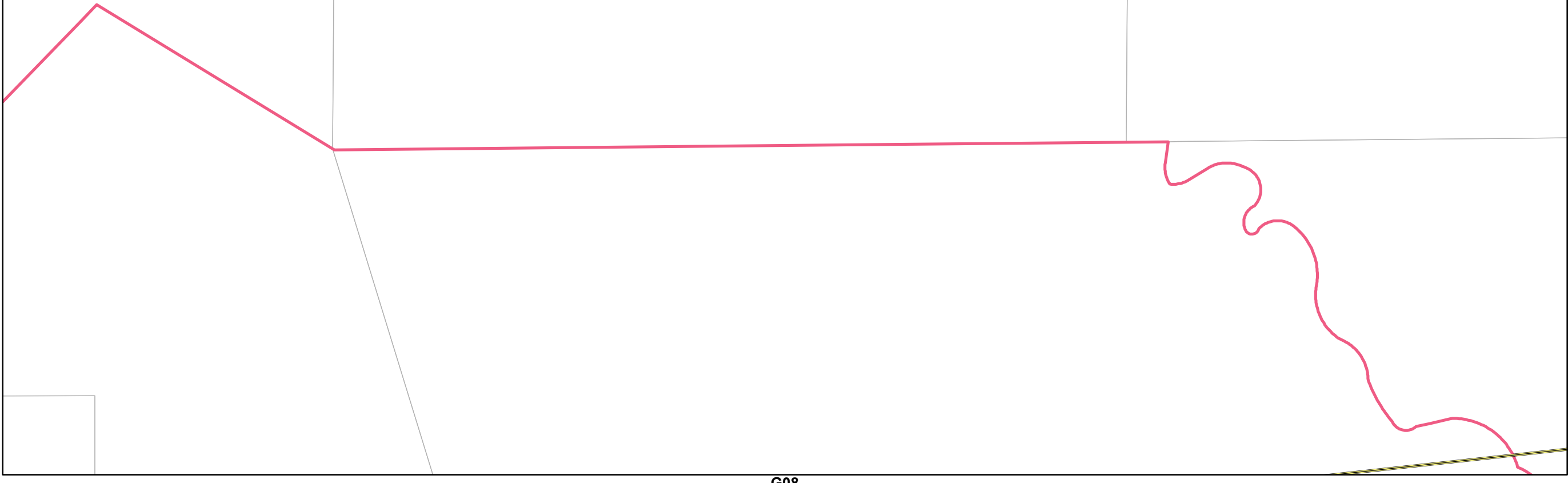
F09

G09

Legend

Churches	New Water Lines	Quitman Retention Pond
City Halls	Power Lines	Quitman City Limits
Libraries	Railroads	Existing Water Lines
Police Stations	Parcels	Water Service Area
Courthouse	GPS'ed Fire Hydrants, Green	GPS'ed Fire Hydrants, Orange
Fire Stations	GPS'ed Fire Hydrants, Red	GPS'ed Valves
Hospital	GPS'ed Tanks	

**MAP
F08**



E08

F08

G08

G09

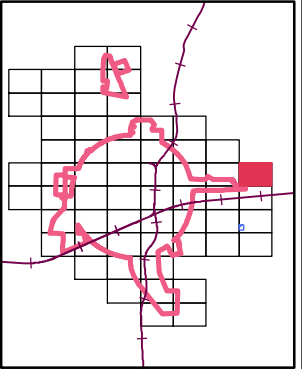
Southern Georgia
Regional Commission
327 W Savannah Ave
Valdosta, GA 31603

229/333-5277

Date of Printing:
January 2019



2ND DRAFT



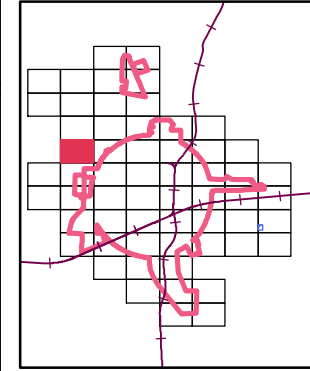
Legend

	Churches		New Water Lines
	City Halls		Power Lines
	Libraries		Railroads
	Police Stations		Existing Water Lines
	Courthouse		Parcels
	Fire Stations		Water Service Area
	Hospital		Quitman City Limits
	GPS'ed Fire Hydrants, Green		Quitman Retention Pond
	GPS'ed Fire Hydrants, Orange		
	GPS'ed Fire Hydrants, Red		
	GPS'ed Valves		
	GPS'ed Tanks		

**MAP
F09**

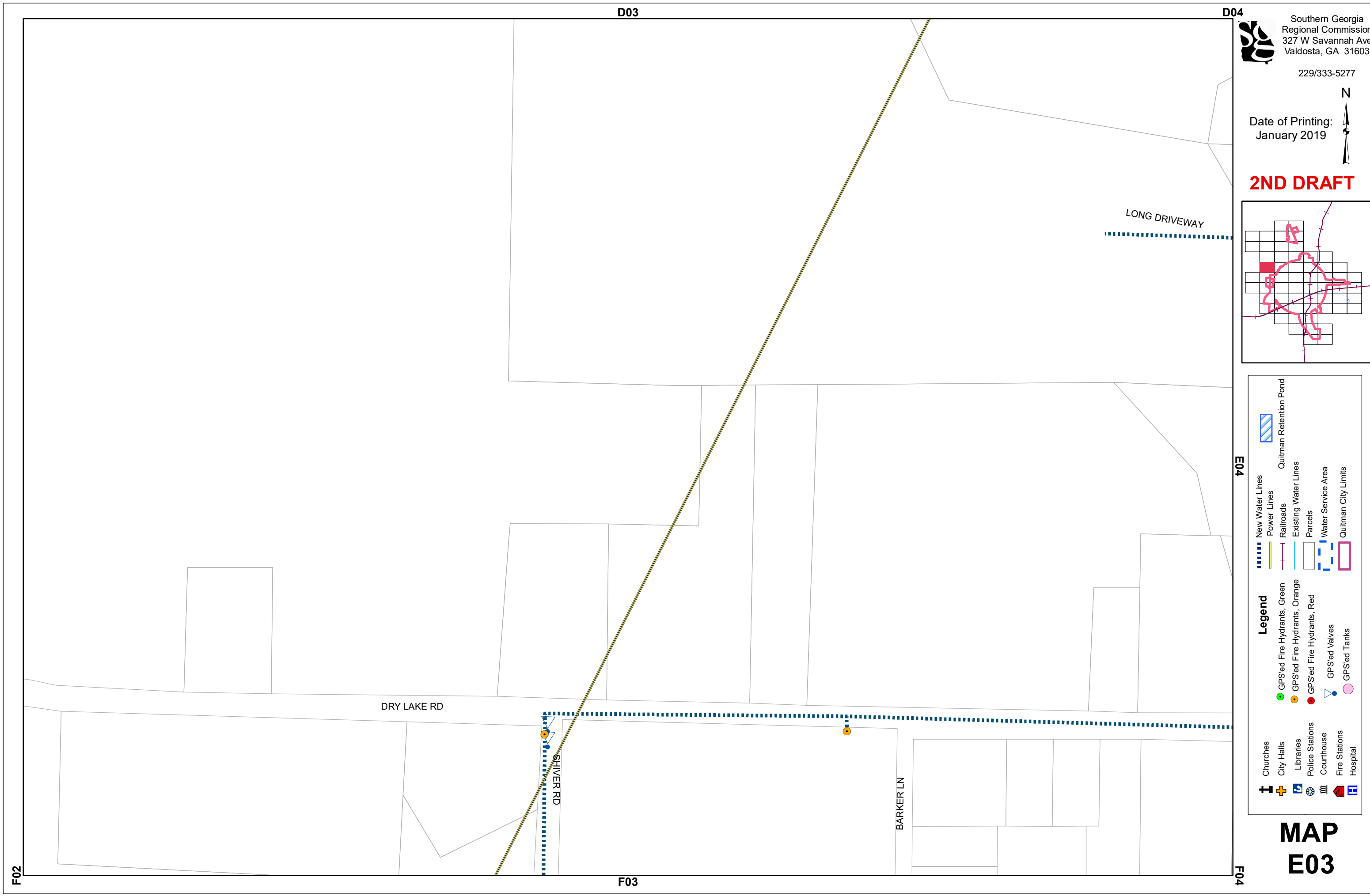


2ND DRAFT



Legend

New Water Lines	Quitman Retention Pond
Power Lines	Railroads
Existing Water Lines	Parcels
GPS'ed Fire Hydrants, Green	Water Service Area
GPS'ed Fire Hydrants, Orange	Quitman City Limits
GPS'ed Fire Hydrants, Red	GPS'ed Valves
GPS'ed Valves	GPS'ed Tanks
GPS'ed Tanks	Churches
City Halls	Libraries
Police Stations	Courthouse
Fire Stations	Hospital



**MAP
E03**

D03

D04

D05


E03

E05

F03

F04

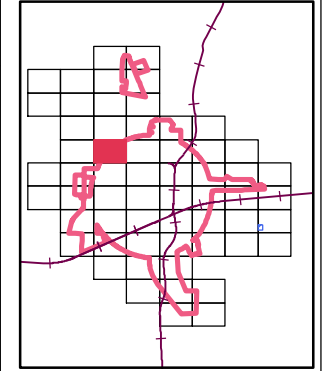
F05


 Southern Georgia
 Regional Commission
 327 W Savannah Ave
 Valdosta, GA 31603





















229/333-5277

N
 Date of Printing:
 January 2019

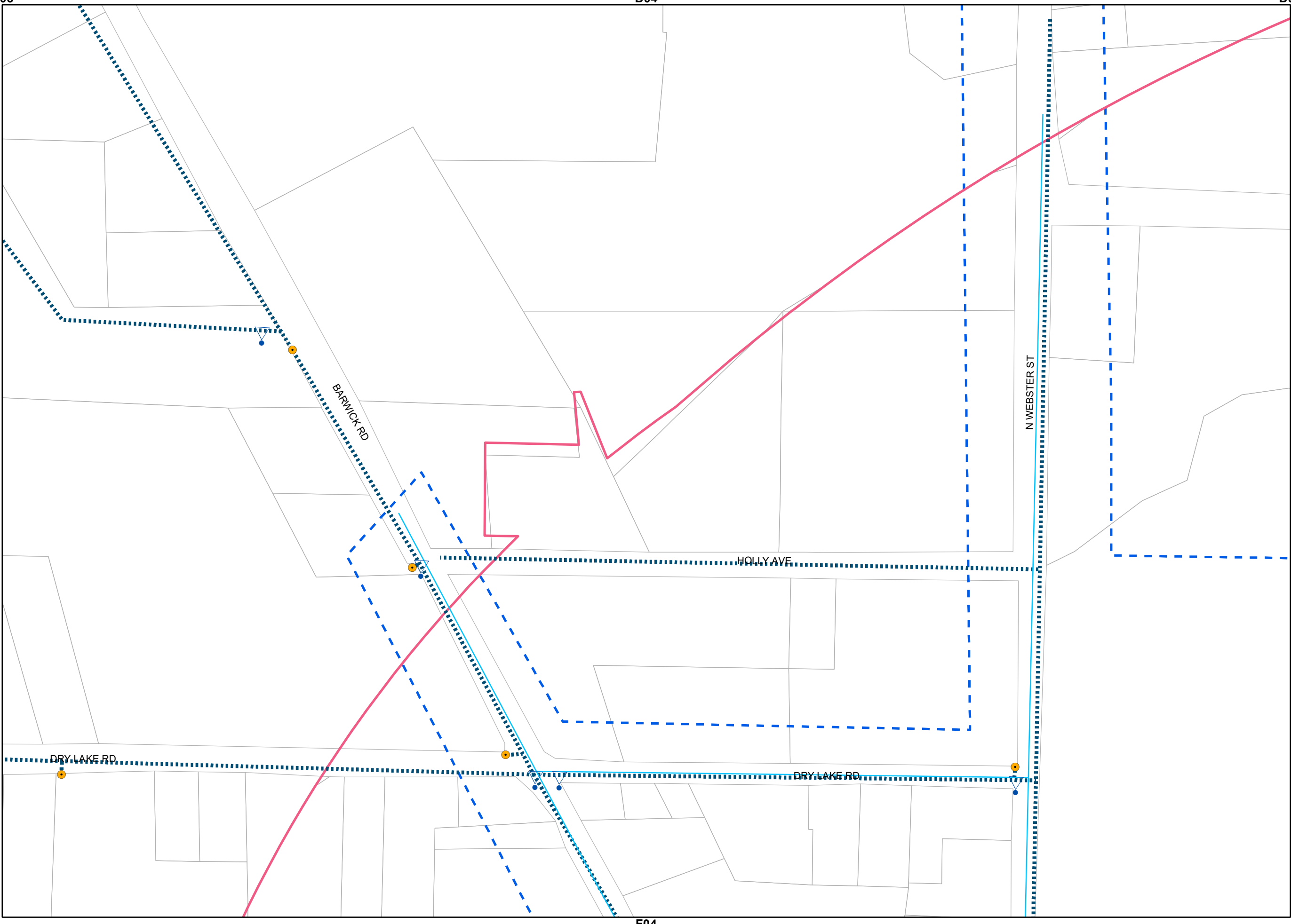
2ND DRAFT



Legend

	New Water Lines		Quitman Retention Pond
	Power Lines		Railroads
	Existing Water Lines		Parcels
	Water Service Area		Quitman City Limits
	GPS'ed Fire Hydrants, Green		GPS'ed Fire Hydrants, Orange
	GPS'ed Fire Hydrants, Red		GPS'ed Valves
	GPS'ed Tanks		Churches
	City Halls		Libraries
	Police Stations		Courthouse
	Fire Stations		Hospital

**MAP
E04**



D04

D05

D06

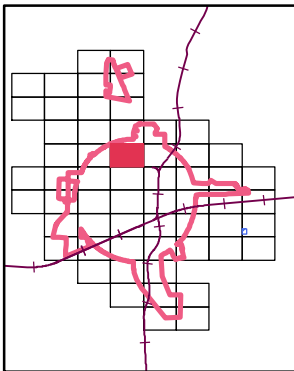
Southern Georgia
Regional Commission
327 W Savannah Ave
Valdosta, GA 31603

229/333-5277

Date of Printing:
January 2019



2ND DRAFT



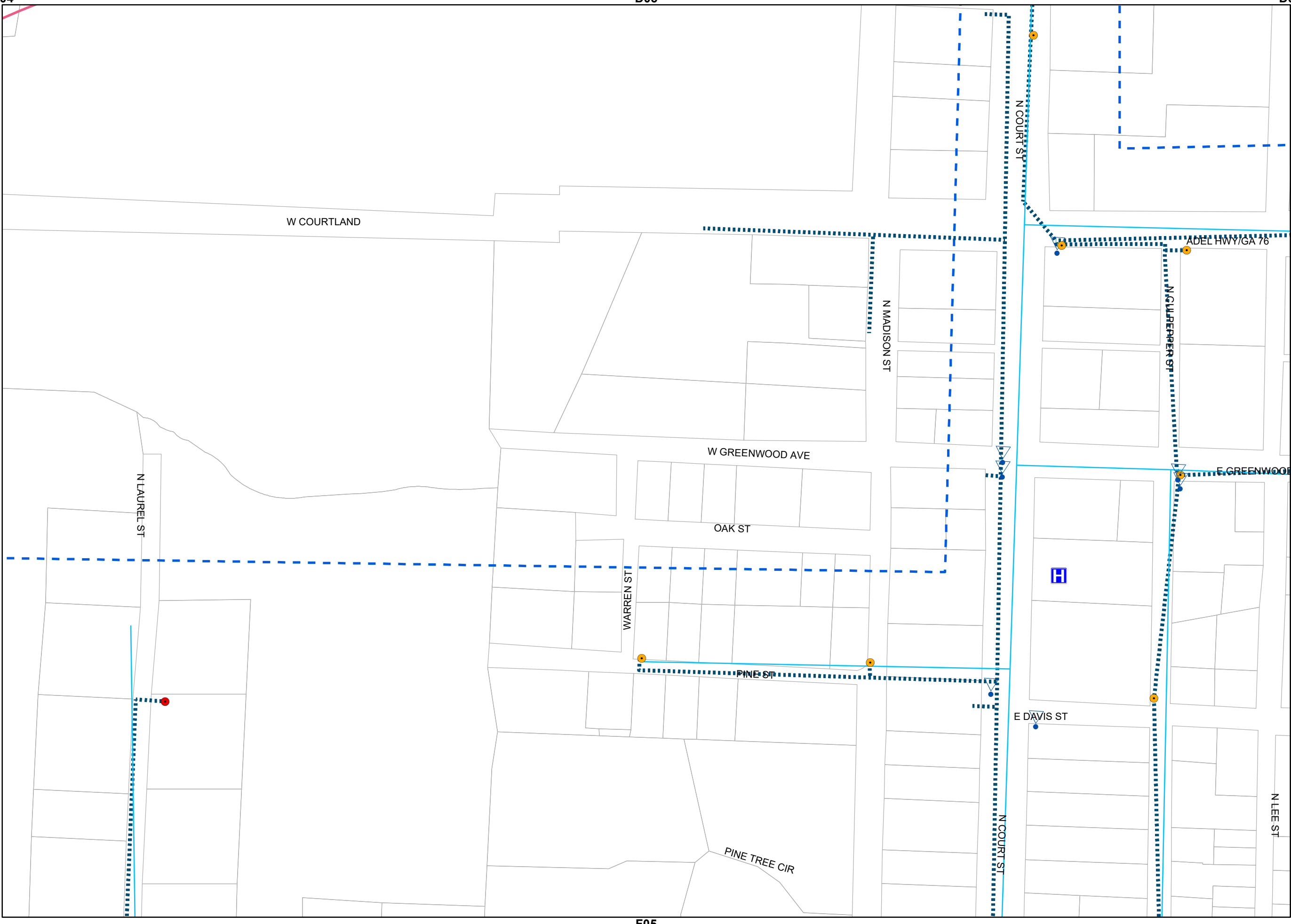
E04

E06

F04

F05

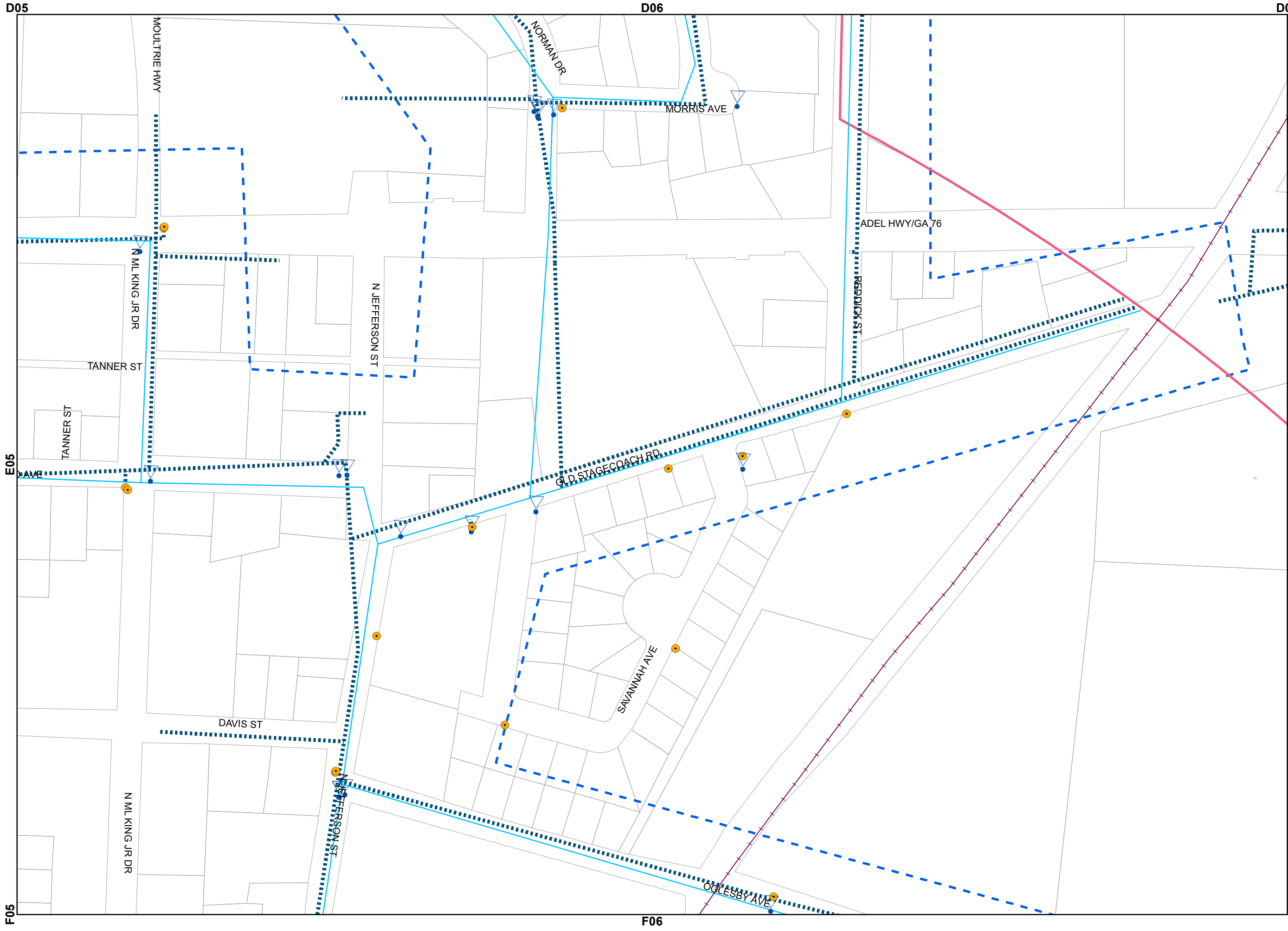
F06



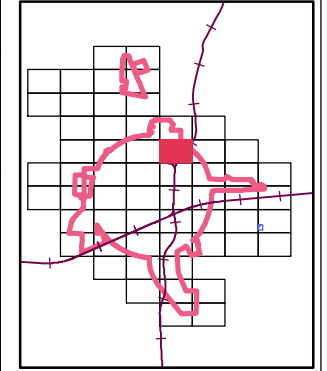
Legend

New Water Lines	Quiltman Retention Pond
Power Lines	Railroads
Existing Water Lines	Parcels
Churches	Water Service Area
City Halls	Quiltman City Limits
Libraries	GPS'ed Fire Hydrants, Green
Police Stations	GPS'ed Fire Hydrants, Orange
Courthouse	GPS'ed Fire Hydrants, Red
Fire Stations	GPS'ed Valves
Hospital	GPS'ed Tanks

**MAP
E05**



2ND DRAFT



Legend

New Water Lines	Quiltman Retention Pond
Power Lines	Quiltman Water Lines
Railroads	Existing Water Lines
Parcels	Water Service Area
Water Service Area	Quiltman City Limits
GPS'ed Fire Hydrants, Green	GPS'ed Fire Hydrants, Orange
GPS'ed Fire Hydrants, Red	GPS'ed Valves
GPS'ed Tanks	
Churches	City Halls
Libraries	Police Stations
Courthouse	Fire Stations
Hospital	

**MAP
E06**

D05

D06

D07

E05

E07

F05

F06

F07

D06 D07

E06 E08

F06 F07 F08

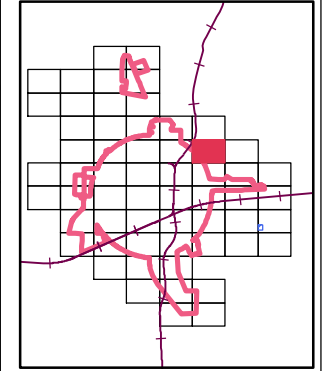
Southern Georgia
Regional Commission
327 W Savannah Ave
Valdosta, GA 31603

229/333-5277

Date of Printing:
January 2019



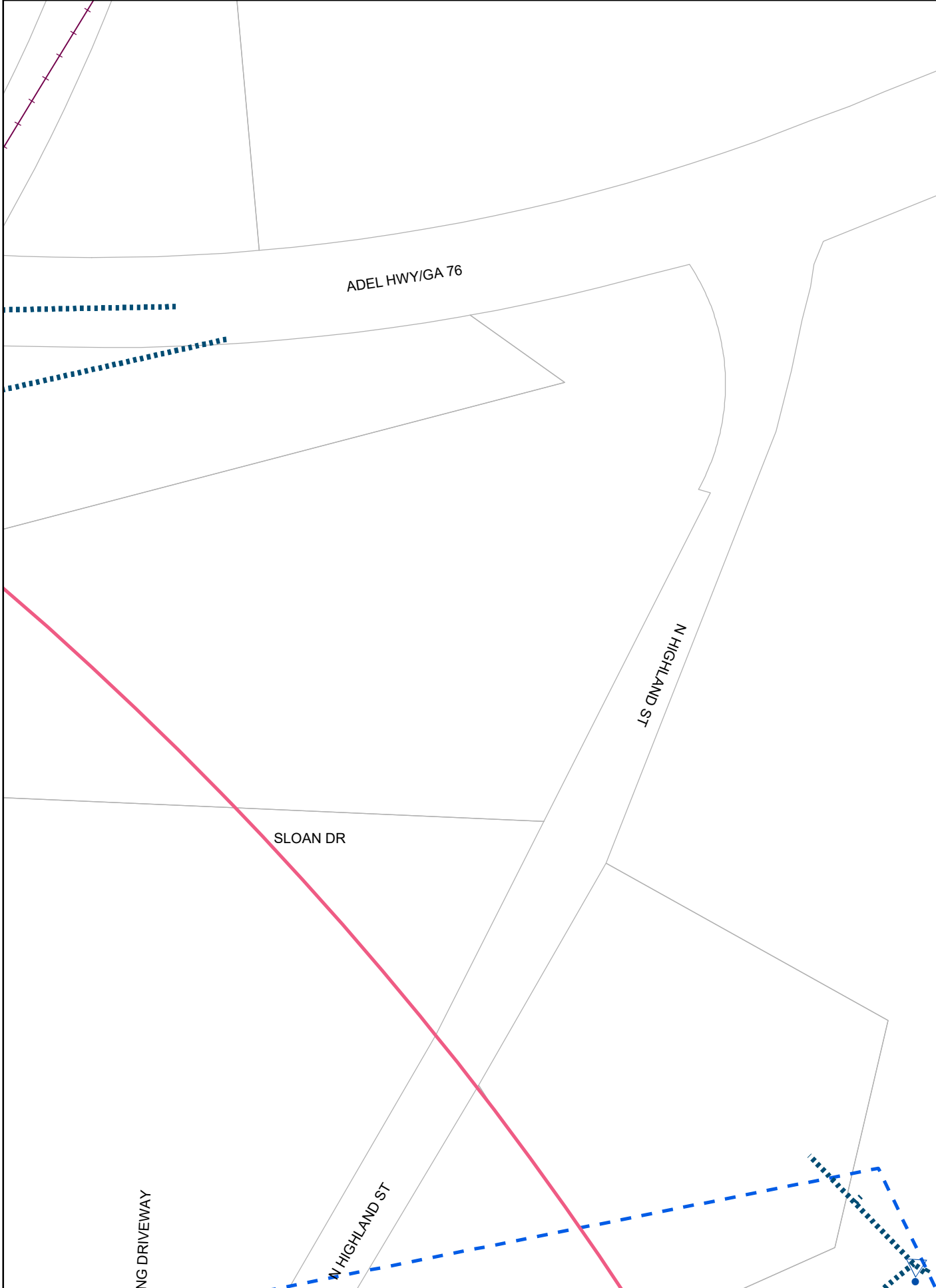
2ND DRAFT



Legend

New Water Lines	Quitman Retention Pond
Power Lines	Railroads
GPS'ed Fire Hydrants, Green	Existing Water Lines
GPS'ed Fire Hydrants, Orange	Parcels
GPS'ed Fire Hydrants, Red	Water Service Area
GPS'ed Fire Hydrants, Green	Quitman City Limits
GPS'ed Fire Hydrants, Orange	GPS'ed Valves
GPS'ed Fire Hydrants, Red	GPS'ed Tanks
Churches	Police Stations
City Halls	Courthouse
Libraries	Fire Stations
Hospital	

**MAP
E07**



D07

E07

F07

F08

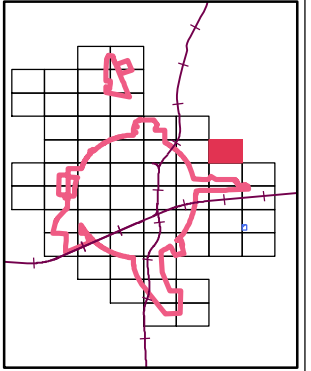
Southern Georgia
Regional Commission
327 W Savannah Ave
Valdosta, GA 31603

229/333-5277

Date of Printing:
January 2019



2ND DRAFT



Legend

Churches	New Water Lines	Water Retention Pond
City Halls	Power Lines	Quitman City Limits
Libraries	Railroads	Existing Water Lines
Police Stations	Parcels	Water Service Area
Courthouse	GPS'ed Fire Hydrants, Green	Quitman City Limits
Fire Stations	GPS'ed Fire Hydrants, Orange	
Hospital	GPS'ed Fire Hydrants, Red	
	GPS'ed Valves	
	GPS'ed Tanks	

**MAP
E08**

F09

C02

C03

C04

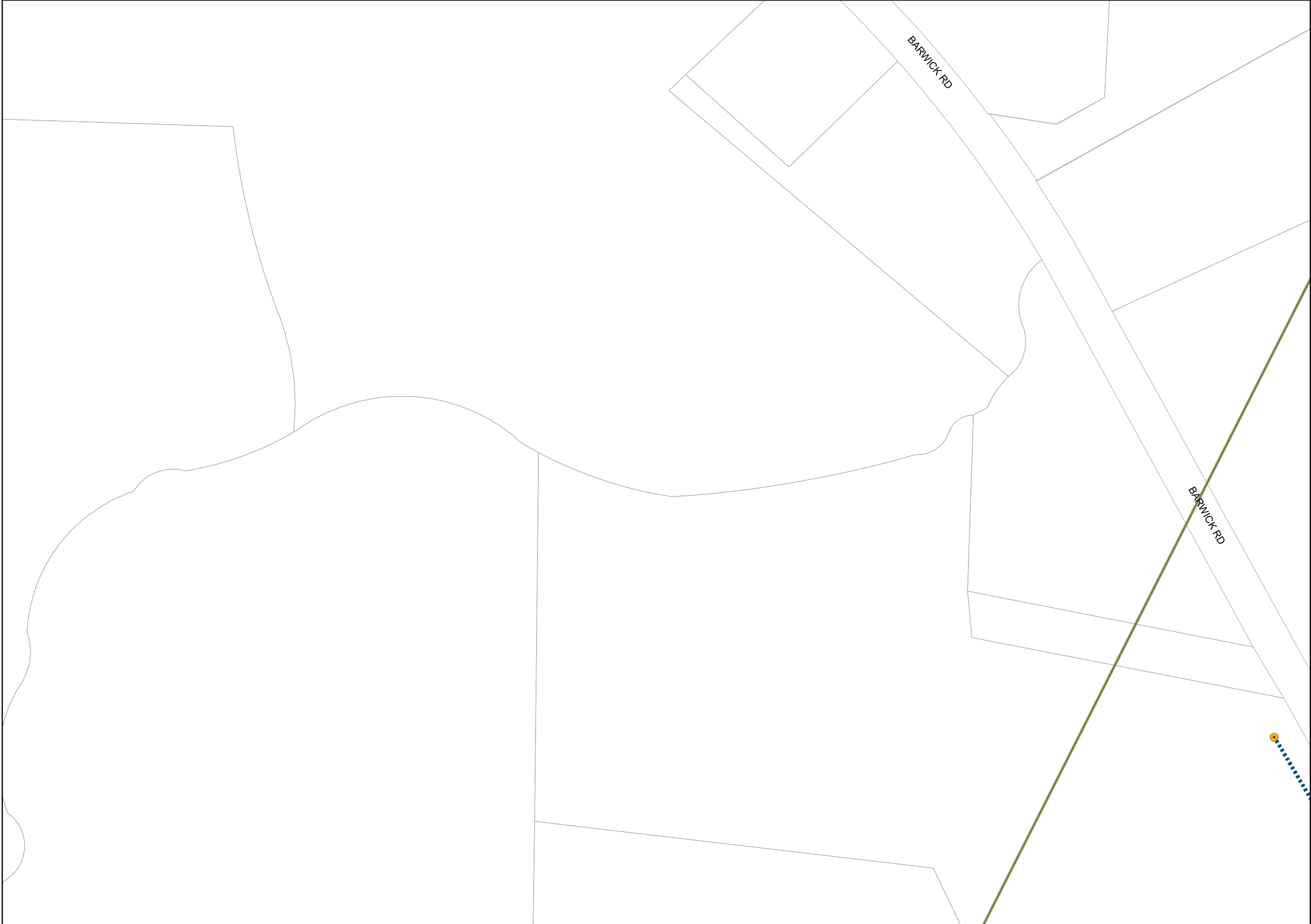
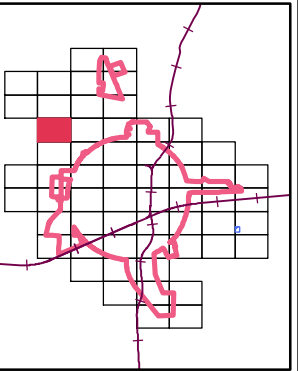
Southern Georgia
Regional Commission
327 W Savannah Ave
Valdosta, GA 31603

229/333-5277

Date of Printing:
January 2019



2ND DRAFT



D04

E04

E03

Legend

	Churches		New Water Lines		Quitman Retention Pond
	City Halls		Power Lines		Railroads
	Libraries		Existing Water Lines		Parcels
	Police Stations		Water Service Area		Quitman City Limits
	Courthouse		GPS'ed Fire Hydrants, Green		GPS'ed Fire Hydrants, Orange
	Fire Stations		GPS'ed Fire Hydrants, Red		GPS'ed Valves
	Hospital		GPS'ed Tanks		

**MAP
D03**

C03

C04

C05


D03

D05

E03

E04

E05

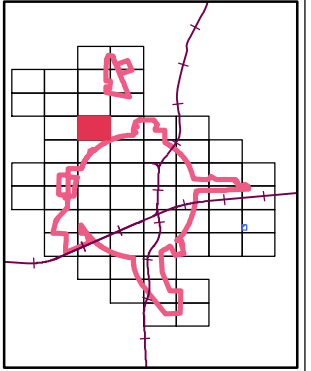

 Southern Georgia
 Regional Commission
 327 W Savannah Ave
 Valdosta, GA 31603

229/333-5277





















Date of Printing:
 January 2019



2ND DRAFT



Legend

	Churches		New Water Lines
	City Halls		Power Lines
	Libraries		Railroads
	Police Stations		Existing Water Lines
	Courthouse		Parcels
	Fire Stations		Water Service Area
	Hospital		Quitman City Limits
	GPS'ed Fire Hydrants, Green		Quitman Retention Pond
	GPS'ed Fire Hydrants, Orange		
	GPS'ed Fire Hydrants, Red		
	GPS'ed Valves		
	GPS'ed Tanks		

WEBSTER RD

**MAP
D04**

C04

C05

D04

E04

E05

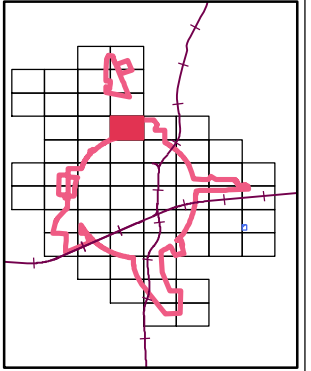
Southern Georgia
Regional Commission
327 W Savannah Ave
Valdosta, GA 31603

229/333-5277

Date of Printing:
January 2019



2ND DRAFT



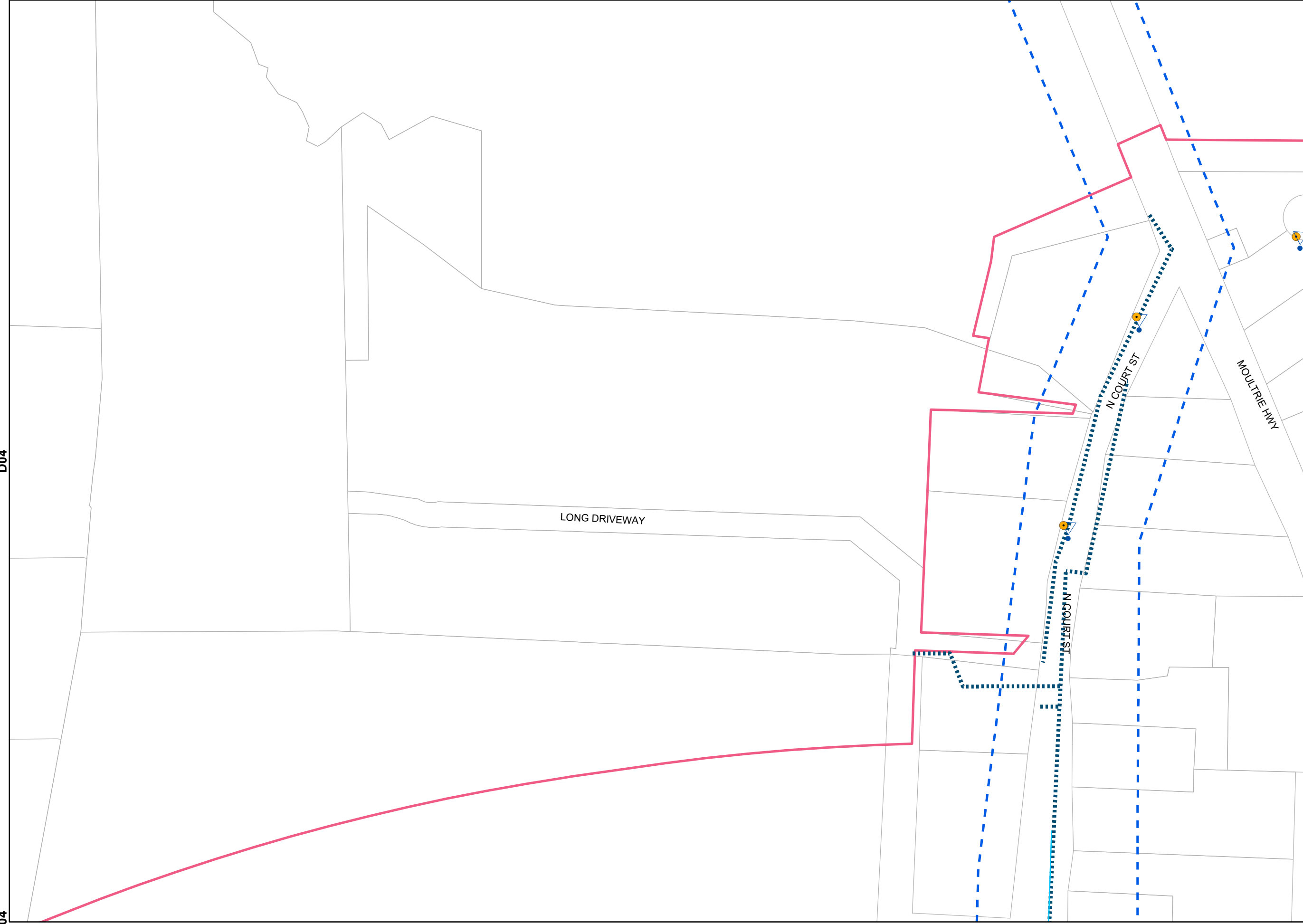
Legend

New Water Lines	Quiltman Retention Pond
Power Lines	Railroad
Railroads	Existing Water Lines
Existing Water Lines	Parcels
Parcels	Water Service Area
Water Service Area	Quiltman City Limits
GPS'ed Fire Hydrants, Green	GPS'ed Fire Hydrants, Orange
GPS'ed Fire Hydrants, Orange	GPS'ed Fire Hydrants, Red
GPS'ed Fire Hydrants, Red	GPS'ed Valves
GPS'ed Valves	GPS'ed Tanks
Churches	City Halls
Libraries	Police Stations
Courthouse	Fire Stations
Hospital	

D06

E06

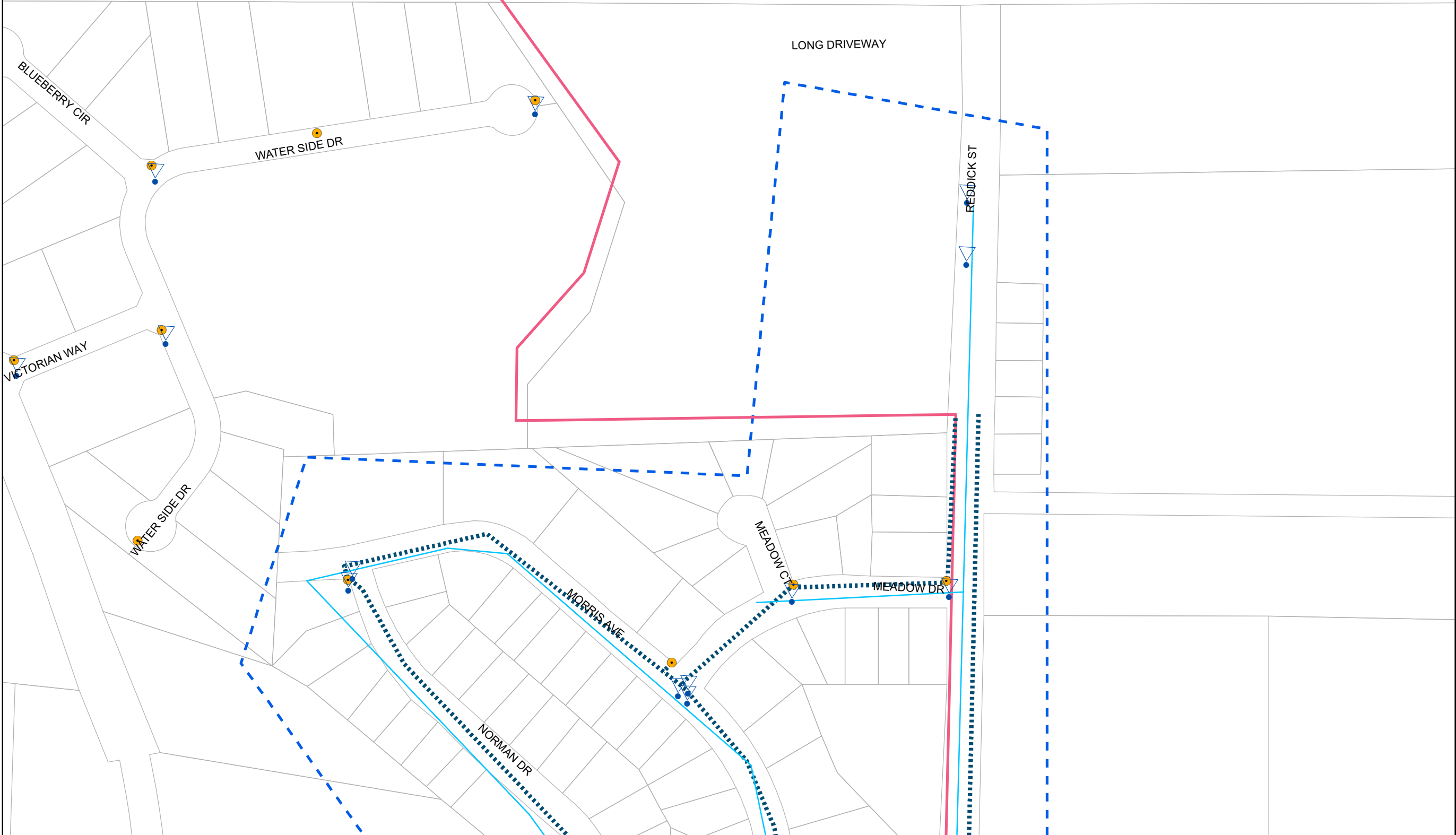
**MAP
D05**



C05

D05

E05



E06

E07

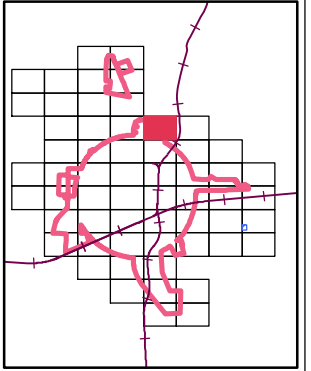
Southern Georgia
Regional Commission
327 W Savannah Ave
Valdosta, GA 31603

229/333-5277

Date of Printing:
January 2019



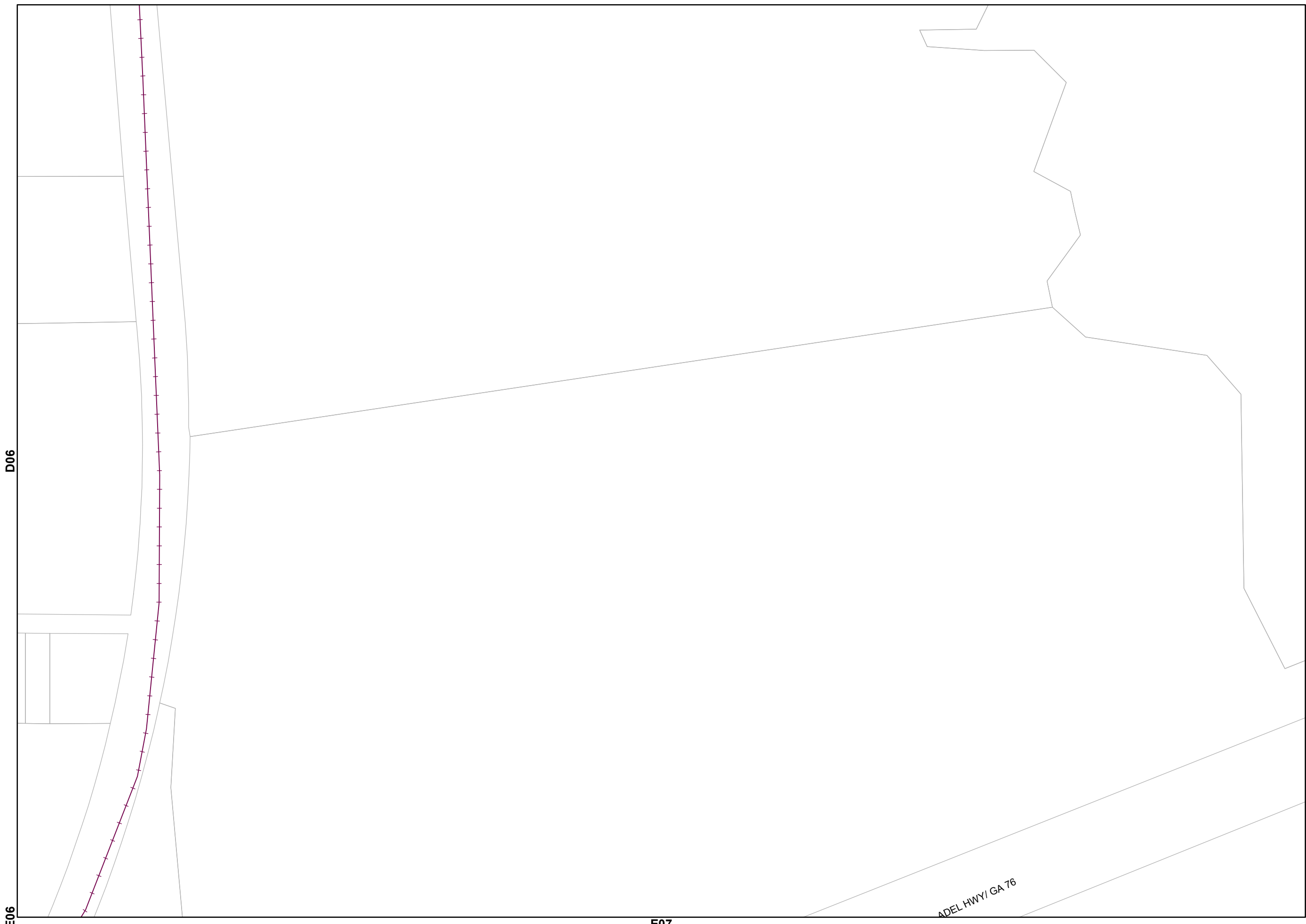
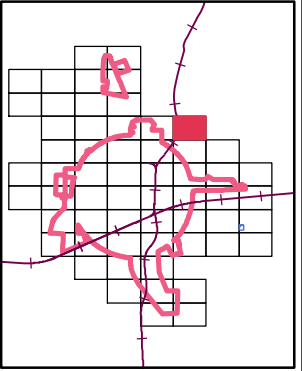
2ND DRAFT
























Legend			
	New Water Lines		Quitman Retention Pond
	Power Lines		Quitman City Limits
	Railroads		Water Service Area
	Existing Water Lines		Water Service Area
	Parcels		Water Service Area
	Water Service Area		Water Service Area
	GPS'ed Fire Hydrants, Green		GPS'ed Valves
	GPS'ed Fire Hydrants, Orange		GPS'ed Tanks
	GPS'ed Fire Hydrants, Red		Churches
	GPS'ed Valves		City Halls
	GPS'ed Tanks		Libraries
	Churches		Police Stations
	City Halls		Courthouse
	Libraries		Fire Stations
	Police Stations		Hospital

**MAP
D06**

2ND DRAFT



Legend

**MAP
D07**

B03

B04


B05

C03

D03

D04

D05

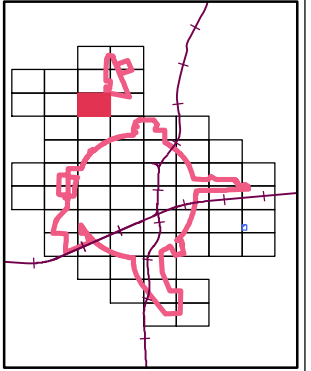

 Southern Georgia
 Regional Commission
 327 W Savannah Ave
 Valdosta, GA 31603

229/333-5277
























Date of Printing:
 January 2019



2ND DRAFT



Legend

C05

WEBSTER RD

WEBSTER RD

**MAP
C04**

B04

B05

C04

D04

D05

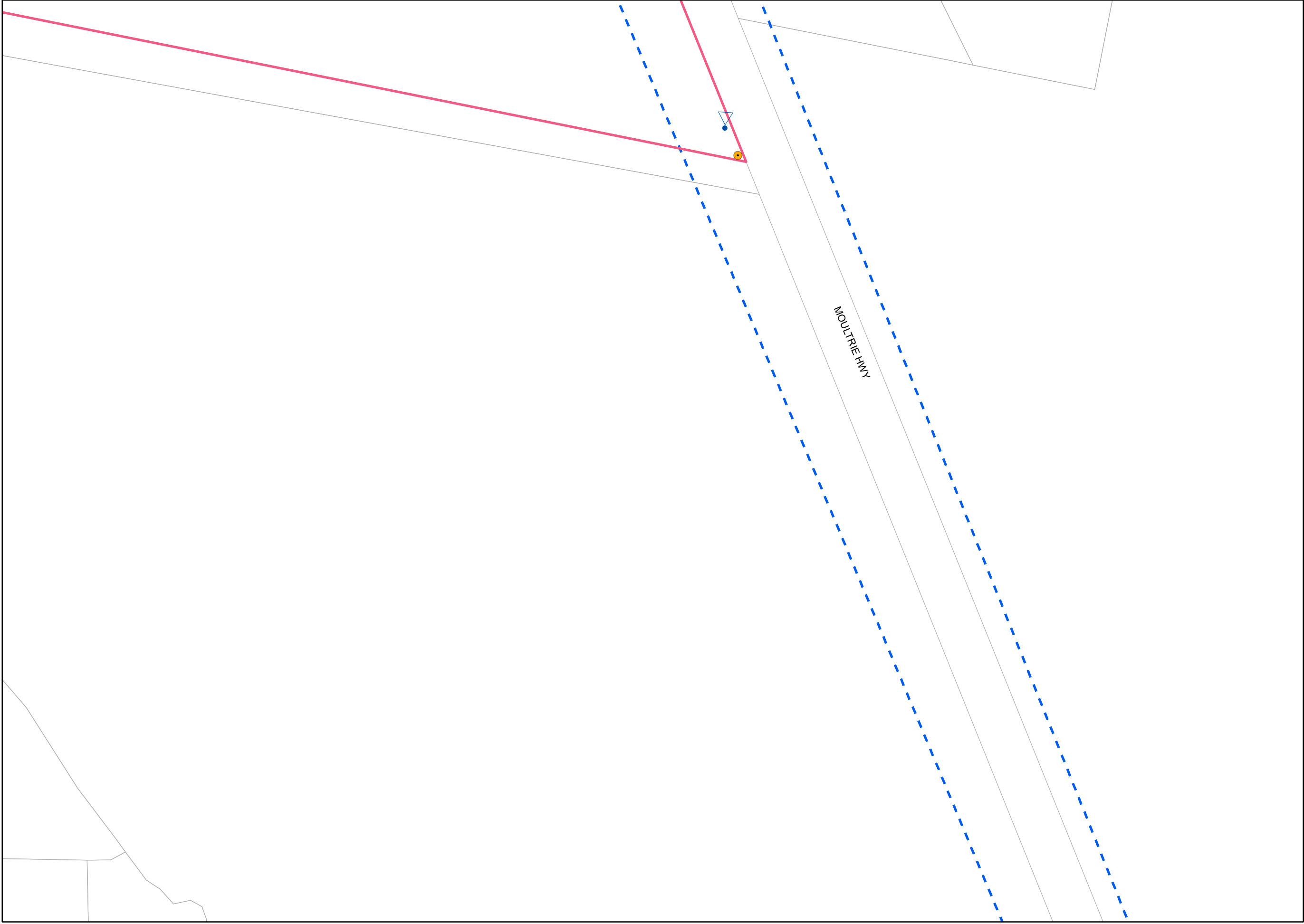
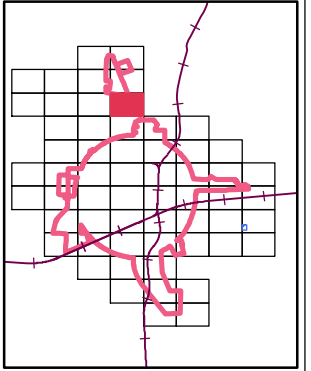
Southern Georgia
Regional Commission
327 W Savannah Ave
Valdosta, GA 31603

229/333-5277

Date of Printing:
January 2019



2ND DRAFT



Legend

New Water Lines	Quitman Retention Pond
Power Lines	Quitman City Limits
Railroads	Water Service Area
Existing Water Lines	Quitman City Limits
Parcels	
GPS'ed Fire Hydrants, Green	GPS'ed Fire Hydrants, Orange
GPS'ed Fire Hydrants, Orange	GPS'ed Fire Hydrants, Red
GPS'ed Fire Hydrants, Red	GPS'ed Valves
GPS'ed Tanks	
Churches	City Halls
Libraries	Police Stations
Courthouse	Fire Stations
Hospital	

**MAP
C05**

D06

A04

A05

B03

WEBSTER RD

B05

C03

C04

C05



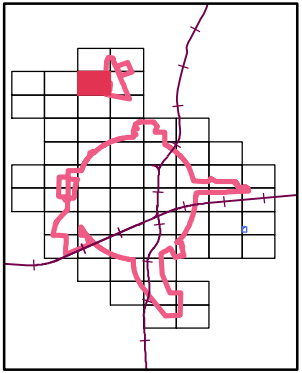
Southern Georgia
Regional Commission
327 W Savannah Ave
Valdosta, GA 31603

229/333-5277



Date of Printing:
January 2019

2ND DRAFT



Legend

	Churches		New Water Lines
	City Halls		Power Lines
	Libraries		Railroads
	Police Stations		Existing Water Lines
	Courthouse		Parcels
	Fire Stations		Water Service Area
	Hospital		Quitman City Limits
	GPS'ed Fire Hydrants, Green		Quitman Retention Pond
	GPS'ed Fire Hydrants, Orange		
	GPS'ed Fire Hydrants, Red		
	GPS'ed Valves		
	GPS'ed Tanks		

**MAP
B04**

A04

A05

B04

C04

C05

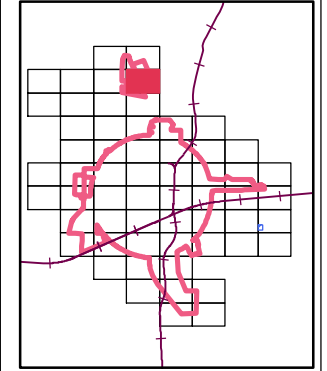
Southern Georgia
Regional Commission
327 W Savannah Ave
Valdosta, GA 31603

229/333-5277

Date of Printing:
January 2019



2ND DRAFT



Legend

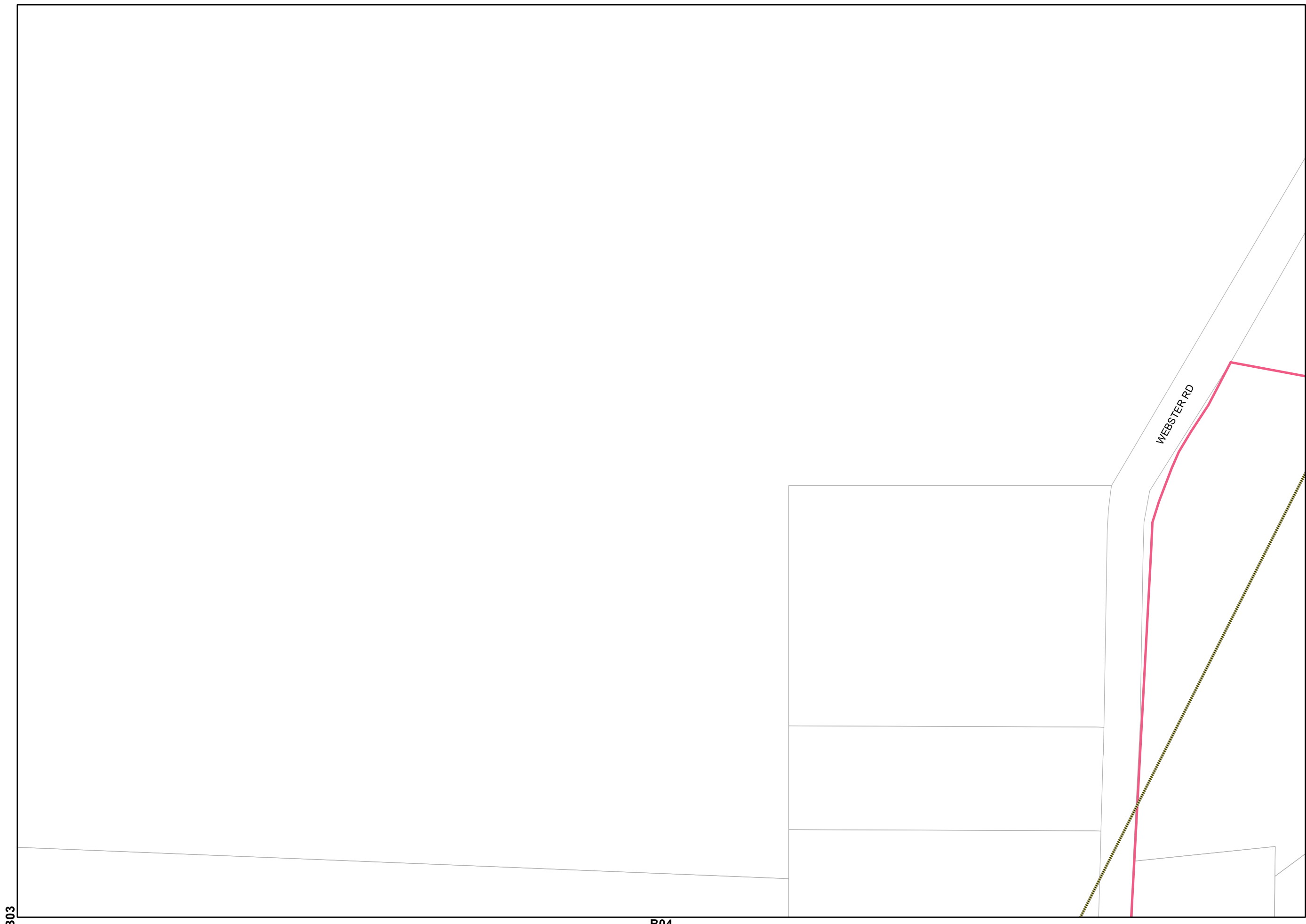
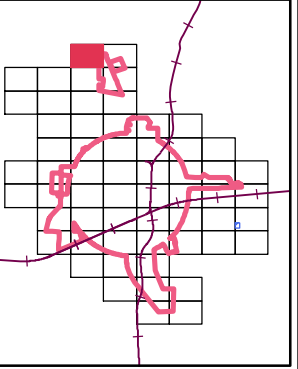
New Water Lines	Quitman Retention Pond
Power Lines	Railroads
Existing Water Lines	Parcels
GPS'ed Fire Hydrants, Green	Water Service Area
GPS'ed Fire Hydrants, Orange	Quitman City Limits
GPS'ed Fire Hydrants, Red	GPS'ed Valves
GPS'ed Valves	GPS'ed Tanks
Churches	City Halls
Libraries	Police Stations
Courthouse	Fire Stations
Hospital	

**MAP
B05**





2ND DRAFT




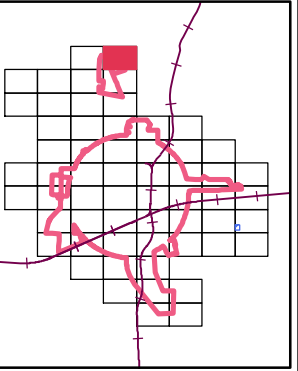
Legend

	Churches		New Water Lines		Quitman Retention Pond
	City Halls		Power Lines		Railroads
	Libraries		Existing Water Lines		Parcels
	Police Stations		Water Service Area		Quitman City Limits
	Courthouse		GPS'ed Fire Hydrants, Green		GPS'ed Fire Hydrants, Orange
	Fire Stations		GPS'ed Fire Hydrants, Red		GPS'ed Valves
	Hospital		GPS'ed Tanks		

**MAP
A04**



2ND DRAFT



Legend

Churches	New Water Lines	Quitman Retention Pond
City Halls	Power Lines	Quitman City Limits
Libraries	Railroads	Existing Water Lines
Police Stations	Parcels	Water Service Area
Courthouse	GPS'ed Fire Hydrants, Green	GPS'ed Fire Hydrants, Orange
Fire Stations	GPS'ed Fire Hydrants, Red	GPS'ed Valves
Hospital	GPS'ed Tanks	

**MAP
A05**

B02

B03


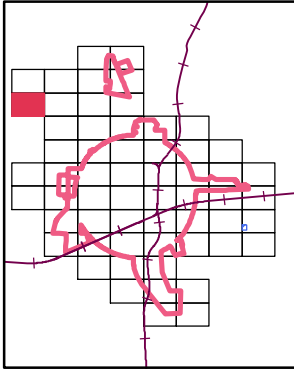


Southern Georgia
Regional Commission
327 W Savannah Ave
Valdosta, GA 31603

229/333-5277



2ND DRAFT



C03

D03

Legend

	Churches		New Water Lines
	City Halls		Power Lines
	Libraries		Railroads
	Police Stations		Existing Water Lines
	Courthouse		Parcels
	Fire Stations		Water Service Area
	Hospital		Quitman City Limits
	GPS'ed Fire Hydrants, Green		Quitman Retention Pond
	GPS'ed Fire Hydrants, Orange		
	GPS'ed Fire Hydrants, Red		
	GPS'ed Valves		
	GPS'ed Tanks		

**MAP
C02**

B02


B03

B04

C02

D03

D04

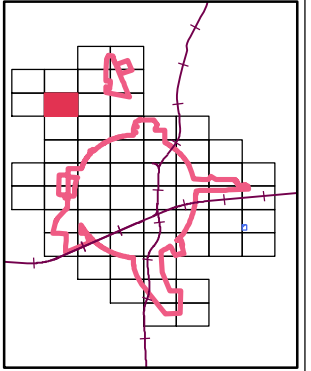

 Southern Georgia
 Regional Commission
 327 W Savannah Ave
 Valdosta, GA 31603

229/333-5277





















Date of Printing:
 January 2019



2ND DRAFT

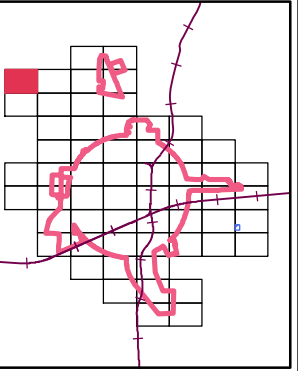


Legend

	Churches		New Water Lines		Quitman Retention Pond
	City Halls		Power Lines		Railroads
	Libraries		Existing Water Lines		Parcels
	Police Stations		Water Service Area		Quitman City Limits
	Courthouse		GPS'ed Fire Hydrants, Green		GPS'ed Fire Hydrants, Orange
	Fire Stations		GPS'ed Fire Hydrants, Red		GPS'ed Valves
	Hospital		GPS'ed Tanks		

MAP
C03

2ND DRAFT























B03

C03


C02

Legend

	Churches		New Water Lines		Quitman Retention Pond
	City Halls		Power Lines		Railroads
	Libraries		Existing Water Lines		Parcels
	Police Stations		Water Service Area		Quitman City Limits
	Courthouse		GPS'ed Fire Hydrants, Green		GPS'ed Fire Hydrants, Orange
	Fire Stations		GPS'ed Fire Hydrants, Red		GPS'ed Valves
	Hospital		GPS'ed Tanks		

**MAP
B02**

A04



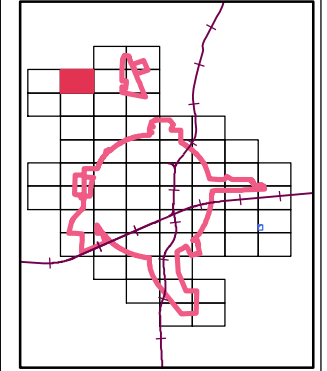
Southern Georgia
Regional Commission
327 W Savannah Ave
Valdosta, GA 31603

229/333-5277

Date of Printing:
January 2019




2ND DRAFT



B02

C02



C03

B04

C04

Legend

	Churches		New Water Lines
	City Halls		Power Lines
	Libraries		Railroads
	Police Stations		Existing Water Lines
	Courthouse		Parcels
	Fire Stations		Water Service Area
	Hospital		Quitman City Limits
	GPS'ed Fire Hydrants, Green		Quitman Retention Pond
	GPS'ed Fire Hydrants, Orange		
	GPS'ed Fire Hydrants, Red		
	GPS'ed Valves		
	GPS'ed Tanks		

**MAP
B03**