

0 500 1,000 2,000 Feet
Scale: 1:15,000

DATA SOURCES:
ESRI WMS - World Aerial Imagery, OpenStreetMap

Potential Habitat for USFWS T&E/Candidate Species

- * Frosted Flatwoods Salamander - 7.98 ac +/-
- * Eastern Indigo Snake - 44.61 ac +/-
- ** Gopher Tortoise - 75.12 ac +/-
- * Monarch Butterfly - 10.81 ac +/-

T&E/Candidate Species Observations:

- *** Gopher Tortoise Burrow

* Potential habitat present, but no occurrences observed during field investigations.
** The gopher tortoise are a federal candidate species under the ESA, but should be delisted by end of 2022.
*** Client will employ a minimum of 25' protected buffer around all gopher tortoise burrows.

Project Site

Legend:

- PROJECT BOUNDARY
- GIS PARCEL LINES
- ELECTRICAL (OVERHEAD) OHE
- VEGETATIVE VISUAL BUFFER
- T&E SPECIES HABITAT
- 8 FT WILDLIFE PERMEABLE FENCING

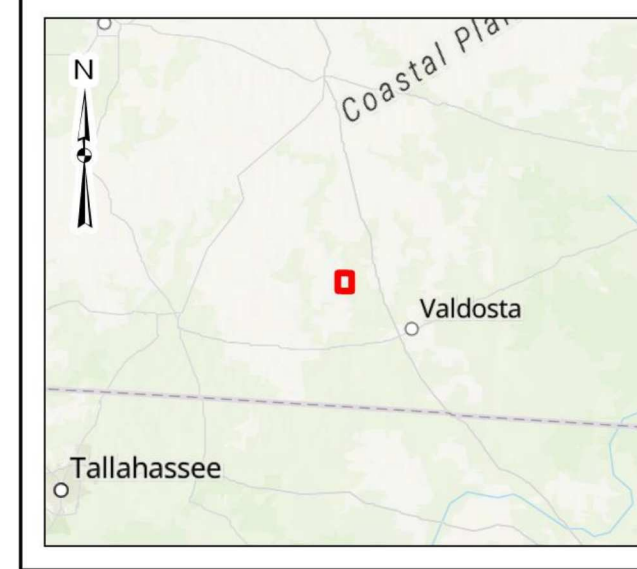
Project No.: 4920P088
Date: Nov 2022
Drawn By: MDP
Reviewed By: JWB

terracon
2105 Newpoint Pl, Ste 600
Lawrenceville, GA
PH. 770-623-0755 terracon.com

USFWS T&E/Candidate Species Map

Morven Solar Site
East of Robinson Road
Morven, Brooks County, Georgia

Exhibit
1

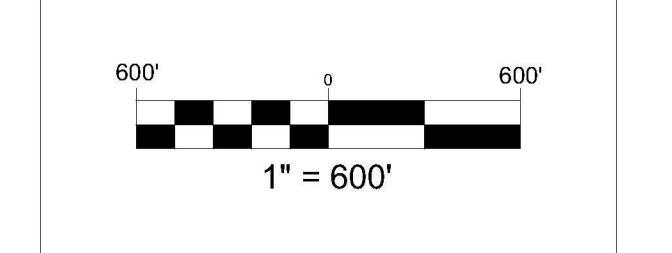
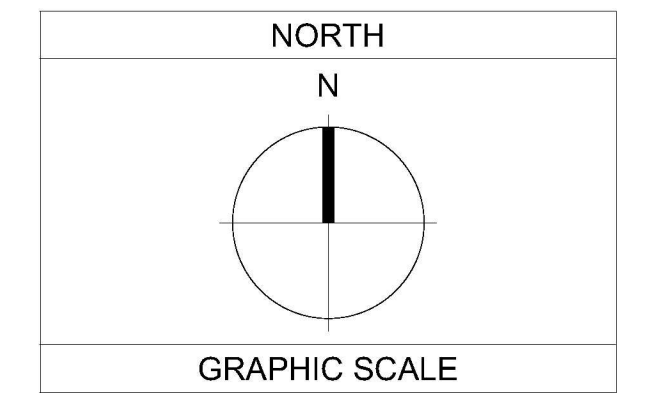


130 ROBERTS STREET
ASHEVILLE, NC 28801

LEGEND

- PROJECT BOUNDARY
- GIS PARCEL LINES
- ELECTRICAL (OVERHEAD) OHE
- VEGETATIVE VISUAL BUFFER
- T&E SPECIES HABITAT
- 8 FT WILDLIFE PERMEABLE FENCING

SHEET NAME:
**USFWS SPECIES
MAP**



SHEET NUMBER:
ZPP-105

MAP IS IN COMPLIANCE WITH
SECTION 9.8-10 (6) OF ORDINANCE

THE ENCLOSED CONTENTS ARE INTENDED SOLELY FOR THE ADDRESSEE(S) AND THE INFORMATION THEREIN IS CONSIDERED CONFIDENTIAL. RECIPIENT SHALL NOT COPY, DISCLOSE, OR PERMIT ANY OF ITS EMPLOYEES, AGENTS, OR INDEPENDENT CONTRACTORS TO DISCLOSE THE CONFIDENTIAL INFORMATION TO ANY THIRD PARTIES WITHOUT PINE GATE RENEWABLES, LLC'S PRIOR WRITTEN CONSENT.