
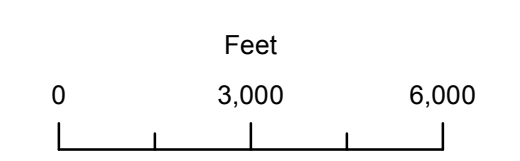


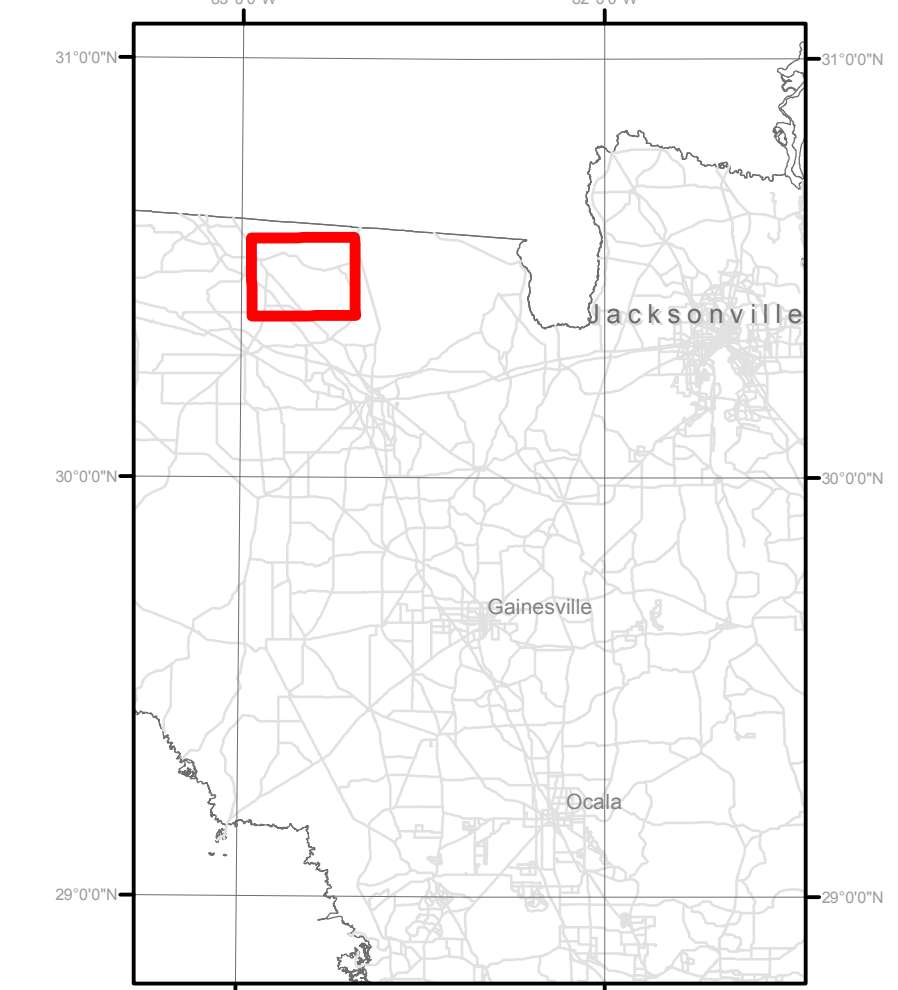
FLOOD ZONES HYPOTHETICAL EAST DAM-BREACH SCENARIO



Scale: 1" = 3,000'



- NS004 Network Node
- Property Boundary
- Extent of Flooding
- ↑ Dam-breach



Disclaimer
Ardaman & Associates used the following data "as is" and makes no representation as to the accuracy of the data:

Hamilton County Imagery	FDOT	2012
Suwannee County Imagery	FDOT	2010
Georgia Imagery	NARP	2010
Roads	FDOT	2003
PLSS	FDEP	2003

FIGURE 4

HYPOTHETICAL EAST DAM-BREACH SCENARIO FLOOD ZONES

PCS PHOSPHATE - WHITE SPRINGS,
HAMILTON COUNTY, FLORIDA



Project: 13-0401	Projection: Florida North Stateplane
Prepared: 06-13-13	Horizontal Datum: NAD83 Vertical Datum: N/A
Prepared by: CGG	Revised by: Revised:
File: \\ArcGIS\ArcLayouts\Flood Zones East Scenario.mxd	

