

ENVIRONMENTAL RESOURCE PERMIT FOR 3RT SAND MINE

SECTION 35, TOWNSHIP 12 SOUTH, RANGE 17 EAST
NORTHEAST 110TH AVENUE
BRONSON, LEVY COUNTY, FLORIDA

PROJECT INFORMATION

PERMITTEE: RYAN B. THOMAS, OWNER
11151 NORTHEAST 35TH STREET
BRONSON, FLORIDA 32621
PHONE: (352) 258-9547

ENGINEER: DNM ENGINEERING & ASSOCIATES, INC.
CONTACT: DOUGLAS A. VANDEURSEN, P.E.
POST OFFICE BOX 42
OCALA, FLORIDA 34478
TELEPHONE: (352) 624-2068
FAX: (352) 622-6643

GENERAL PURPOSE: TO MINE 400± ACRES OF AGRICULTURAL LAND FOR FINE SAND AND CLAYEY SAND.

GENERAL NOTES:

1. THIS SET OF PLANS IS NOT TO BE USED FOR ANY PURPOSE UNLESS ALL SHEETS LISTED IN THE INDEX ARE INCLUDED IN THE SET, SECURELY BOUND AND EACH SHEET PROPERLY CERTIFIED.
2. ALL CONSTRUCTION COVERED BY THESE PLANS MUST CONFORM TO THE LATEST MATERIAL AND PROCEDURES REQUIREMENTS AND QUALITY CONTROL STANDARDS REQUIRED BY THE LEVY COUNTY "LAND DEVELOPMENT CODE," AS APPLICABLE.
3. ANY DEVIATION FROM THESE PLANS REQUIRES PRIOR WRITTEN APPROVAL FROM THE PROFESSIONAL ENGINEER OF RECORD AND, IF APPLICABLE, FROM THE PROPERTY OWNER.
4. THE OWNER/CONTRACTOR FOR THE PROJECT IS HEREBY REQUIRED, AS PART OF THE CONTRACT, TO REVIEW EACH SHEET OF THE SET AND STUDY THEIR CORRELATION PRIOR TO MINING ACTIVITIES. OWNER/CONTRACTOR MUST IMMEDIATELY NOTIFY THE ENGINEER OF ANY DISCREPANCIES FOUND ON THESE PLANS.
5. OWNER/CONTRACTOR IS HEREBY REQUIRED TO IMPLEMENT SITE SAFETY AT ALL TIMES PER OSHA.
6. THE OWNER/CONTRACTOR IS HEREBY REQUIRED TO CONTACT ALL PERTINENT UTILITY COMPANIES, FIELD VERIFY THE LOCATION, BOTH HORIZONTAL AND VERTICAL, OF THE UTILITIES PERTINENT TO THE PROJECT PRIOR TO STARTING CONSTRUCTION.
7. ALL SIGN AND MARKINGS MATERIAL SHALL CONFORM TO THE MANUAL OF UNIFORM TRAFFIC CONTROL DEVICES AND SAFETY PRACTICES FOR STREET AND HIGHWAYS AND UTILITY OPERATIONS.
8. THIS PROJECT FALLS WITHIN THE JURISDICTION OF THE FOLLOWING REGULATORY / MUNICIPAL AGENCIES. CONSTRUCTION SHALL COMMENCE ONLY AFTER APPROVAL OF ALL APPLICABLE PERMITS.
- SOUTHWEST FLORIDA WATER MANAGEMENT DISTRICT (SAND MINE)
- FLORIDA DEPARTMENT OF ENVIRONMENTAL PROTECTION (SAND MINE)
9. DNM ENGINEERING & ASSOCIATES, INC. AND ITS EMPLOYEES ARE NOT RESPONSIBLE FOR ON-SITE SAFETY DURING CONSTRUCTION.




INDEX OF SHEETS

SHEET	DESCRIPTION
CVR	COVER SHEET
SM1	PROPERTY OWNERSHIP MAP
SM2	SITE PLAN
SM3	TOPOGRAPHIC MAP
SM4	CROSS SECTIONS
SM5	CROSS SECTIONS
SM6	WELL LOCATION MAP


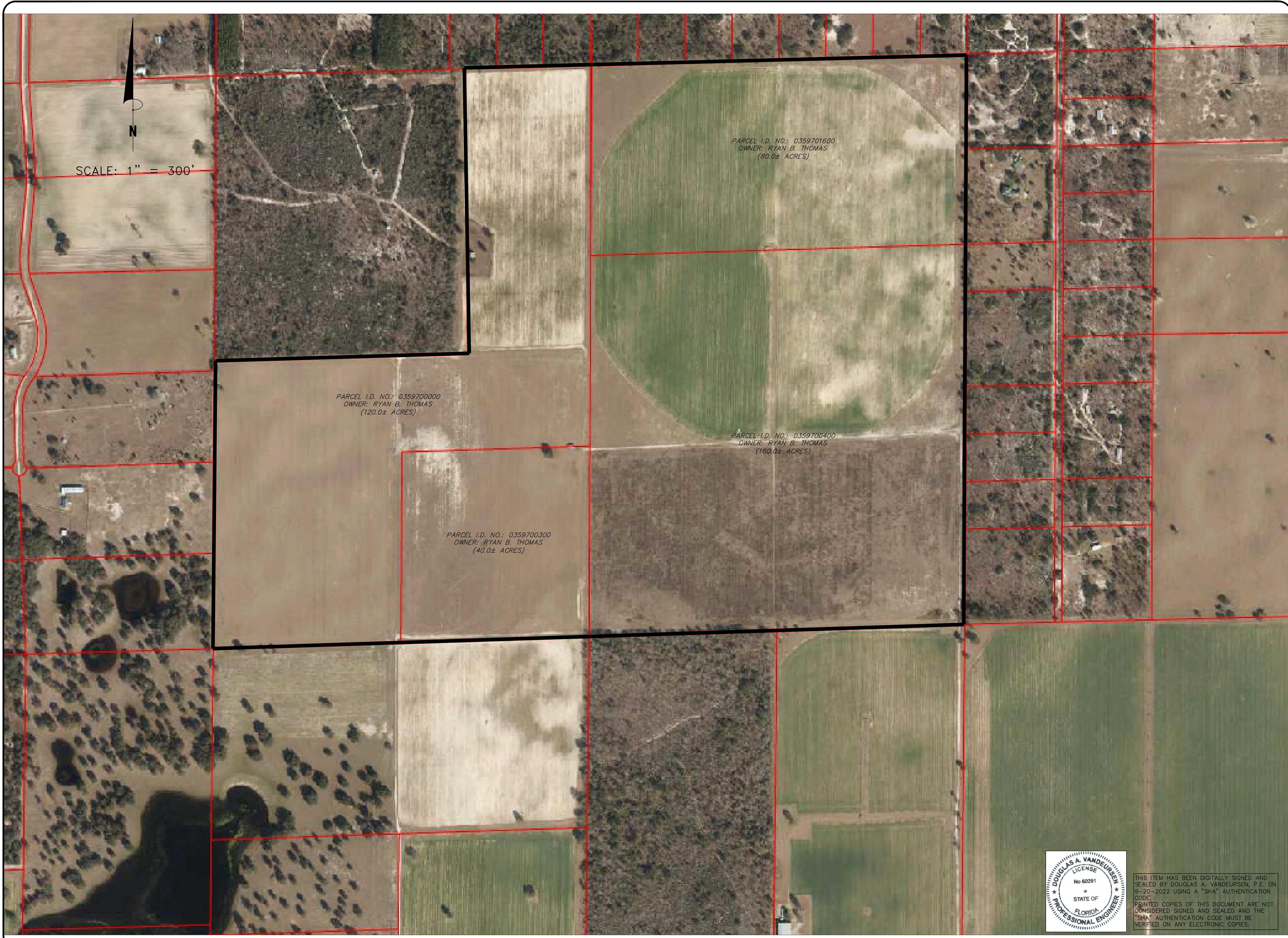
DNM ENGINEERING & ASSOCIATES, Inc.

POST OFFICE BOX 42
OCALA, FLORIDA 34478

(352) 624-2068
FAX: (352) 622-6643
CAN: 9724



THIS ITEM HAS BEEN DIGITALLY SIGNED AND SEALED BY DOUGLAS A. VANDEURSEN, P.E. ON 9-20-2022 USING A "SHA" AUTHENTICATION CODE.
PRINTED COPIES OF THIS DOCUMENT ARE NOT CONSIDERED SIGNED AND SEALED AND THE "SHA" AUTHENTICATION CODE MUST BE VERIFIED ON ANY ELECTRONIC COPIES.



THIS ITEM HAS BEEN DIGITALLY SIGNED AND SEALED BY DOUGLAS A. VANDEURSEN, P.E. ON 9-20-2022 USING A "SHA" AUTHENTICATION CODE.
PRINTED COPIES OF THIS DOCUMENT ARE NOT CONSIDERED SIGNED AND SEALED AND THE "SHA" AUTHENTICATION CODE MUST BE VERIFIED ON ANY ELECTRONIC COPIES.

DNM ENGINEERING & ASSOCIATES, INC.
 P.O. BOX 42
 (352) 624-2068
 Ocala, Florida 34478
 FAX (352) 622-6643
 CAN: 9724

PROPERTY OWNERSHIP MAP
 3RT SAND MINE
 N.E. 110TH AVENUE
 BRONSON, LEVY COUNTY, FLORIDA

DRN	CHK	DATE	DESCRIPTION
DAV	DAV	13 SEP 22	ORIGINAL ISSUE


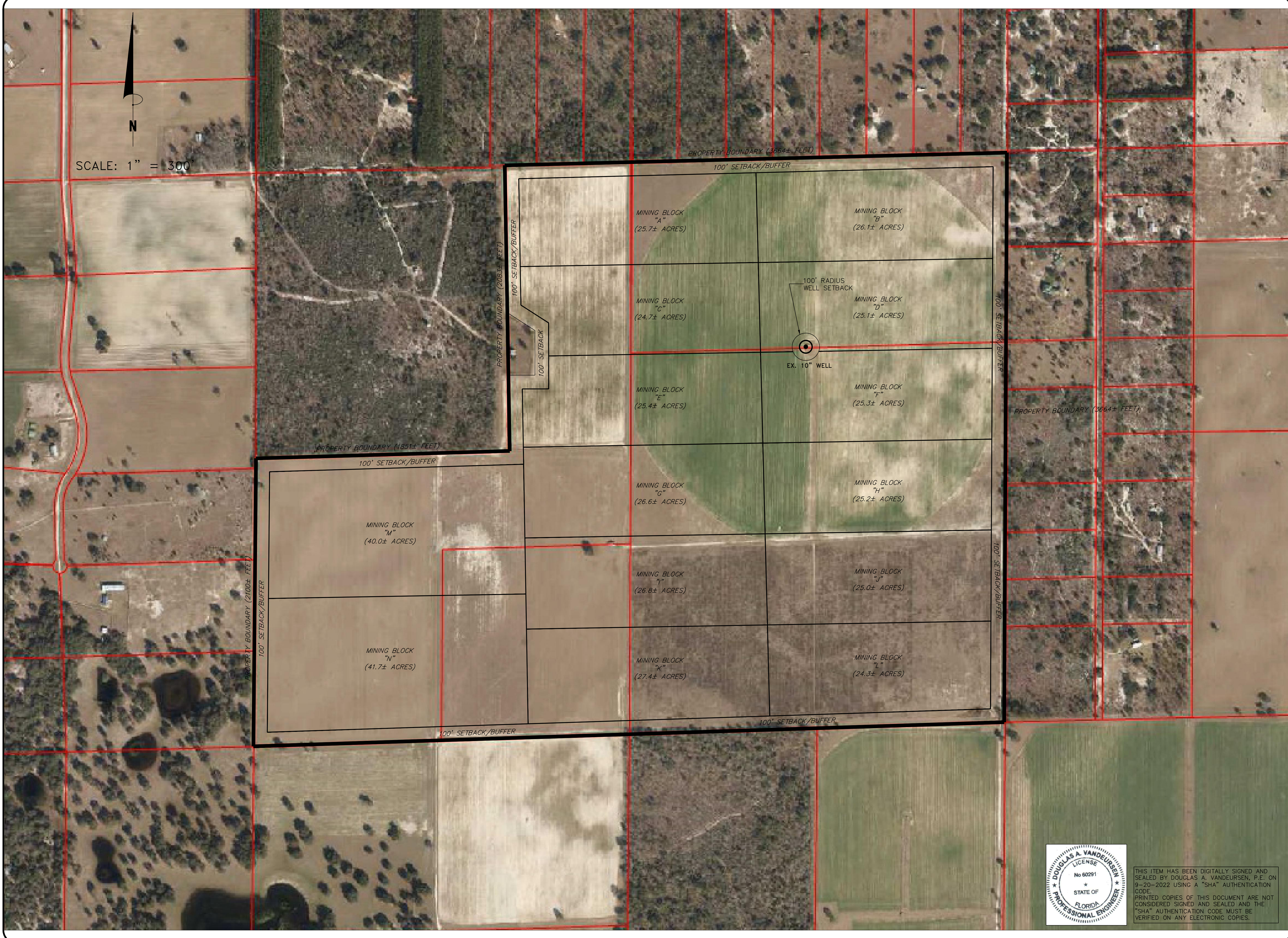
Project No. 22-084

SM1

Sheet 2 Of 7



SCALE: 1" = 300'



THIS ITEM HAS BEEN DIGITALLY SIGNED AND SEALED BY DOUGLAS A. VANDEURSER, P.E. ON 9-20-2022 USING A "SHA" AUTHENTICATION CODE. PRINTED COPIES OF THIS DOCUMENT ARE NOT CONSIDERED SIGNED AND SEALED AND THE "SHA" AUTHENTICATION CODE MUST BE VERIFIED ON ANY ELECTRONIC COPIES.

DNM ENGINEERING & ASSOCIATES, INC.
P.O. BOX 42
(352) 624-2068
OCALA, FLORIDA 34478
FAX (352) 622-6643
CAN: 9724

SITE PLAN
3RT SAND MINE
N.E. 110TH AVENUE
BRONSON, LEVY COUNTY, FLORIDA

DRN	CHK	DATE	DESCRIPTION
DAV	DAV	13 SEP 22	ORIGINAL ISSUE

Project No. 22-084

SM2


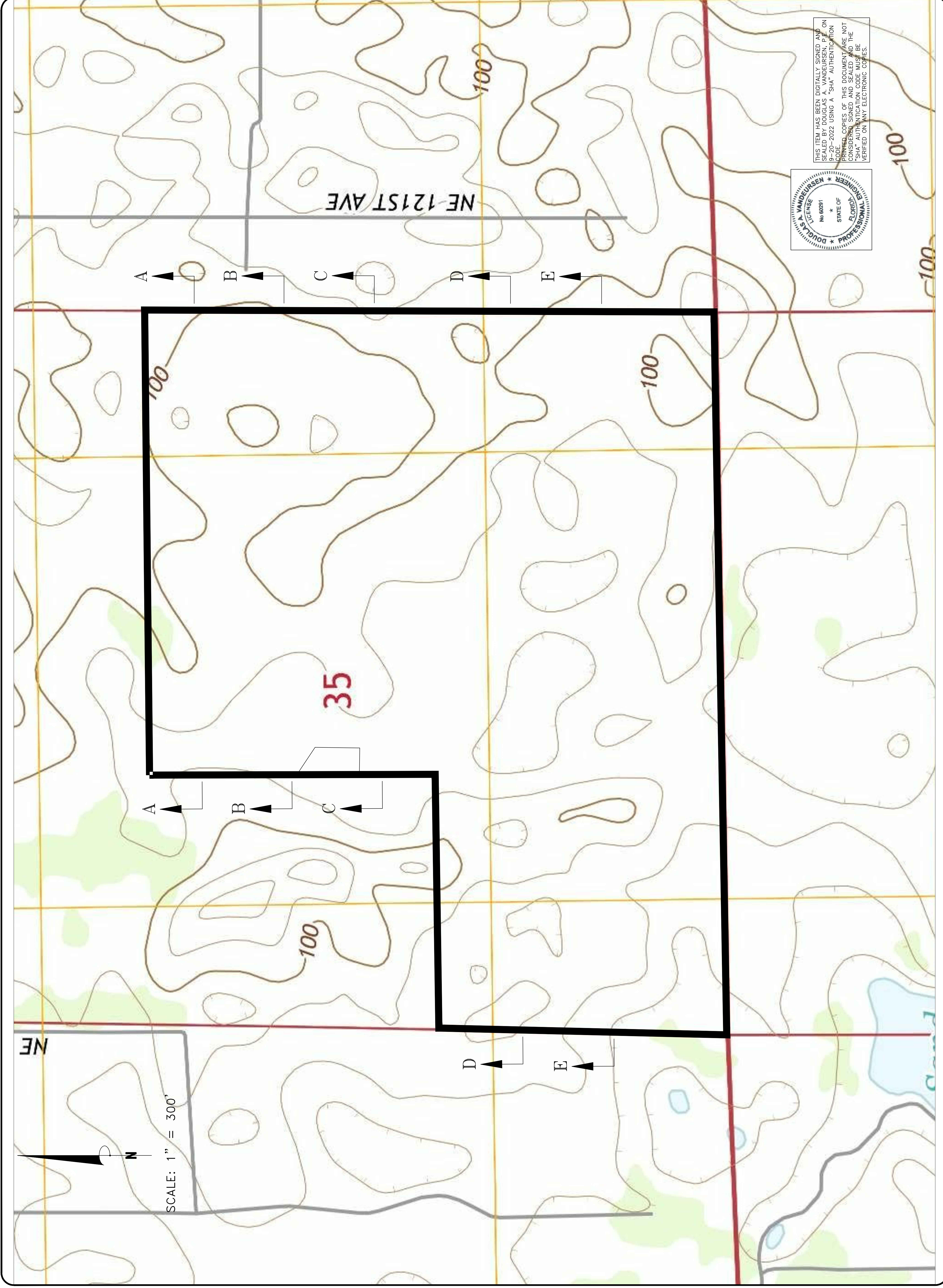
Sheet 3 Of 7

DNM ENGINEERING & ASSOCIATES, INC.
 P.O. BOX 42
 Ocala, Florida 34478
 (352) 624-2068
 FAX (352) 622-6643
 CAN: 9724

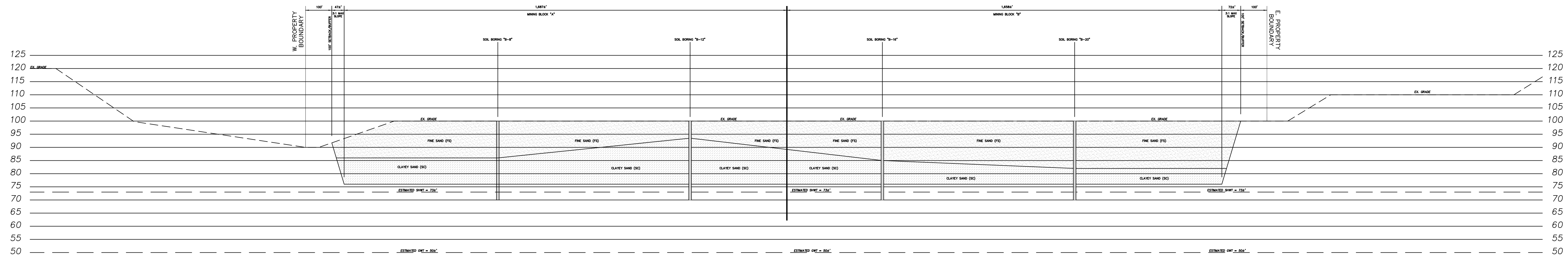
USGS TOPOGRAPHY MAP
 3RT SAND MINE
 N.E. 110TH AVENUE
 BRONSON, LEVY COUNTY, FLORIDA

DRN	CHK	DATE	DESCRIPTION
	DAY	13 SEP 22	ORIGINAL ISSUE


Project No. 22-084
SM3
 Sheet 4 of 7



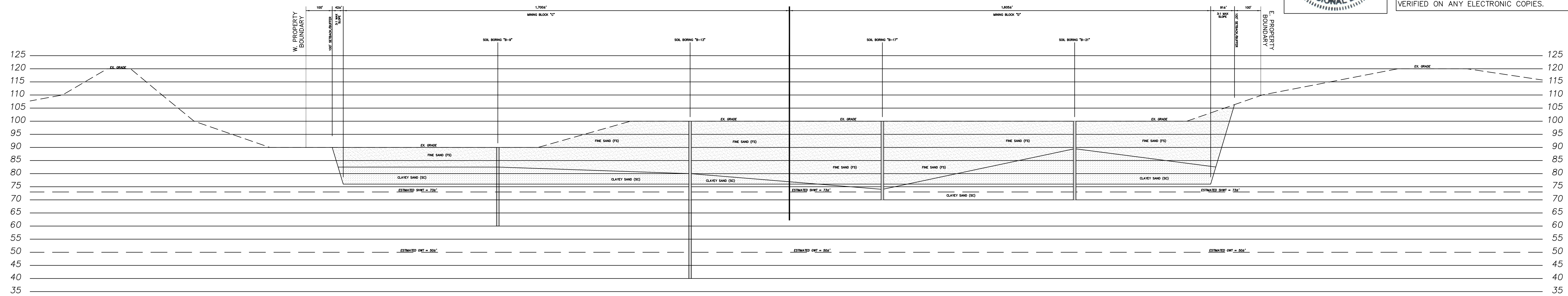
THIS ITEM HAS BEEN DIGITALLY SIGNED AND SEALED BY DOUGLAS A. VANDEURSEN, P.E. ON 9-20-2022 USING A "SHA" AUTHENTICATION CODE. COPIES OF THIS DOCUMENT ARE NOT CONSIDERED SIGNED AND SEALED AND THE "SHA" AUTHENTICATION CODE MUST BE VERIFIED ON ANY ELECTRONIC COPIES.



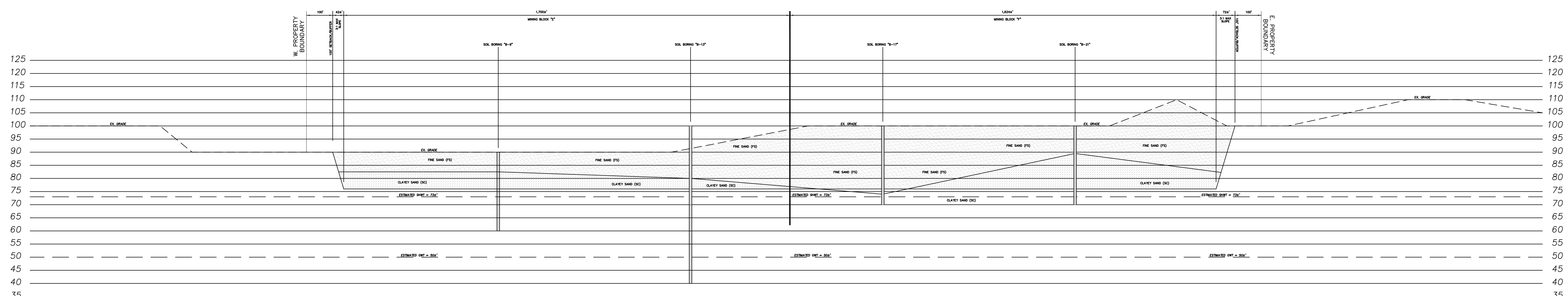
CROSS SECTION "A - A"
 HORIZONTAL SCALE: 1" = 200 FEET
 VERTICAL SCALE: 1" = 20 FEET



THIS ITEM HAS BEEN DIGITALLY SIGNED AND SEALED BY DOUGLAS A. VANDEURSEM, P.E. ON 9-20-2022 USING A "SHA" AUTHENTICATION CODE. PRINTED COPIES OF THIS DOCUMENT ARE NOT CONSIDERED SIGNED AND SEALED AND THE "SHA" AUTHENTICATION CODE MUST BE VERIFIED ON ANY ELECTRONIC COPIES.



CROSS SECTION "B - B"
 HORIZONTAL SCALE: 1" = 200 FEET
 VERTICAL SCALE: 1" = 20 FEET




CROSS SECTION "C - C"
 HORIZONTAL SCALE: 1" = 200 FEET
 VERTICAL SCALE: 1" = 20 FEET

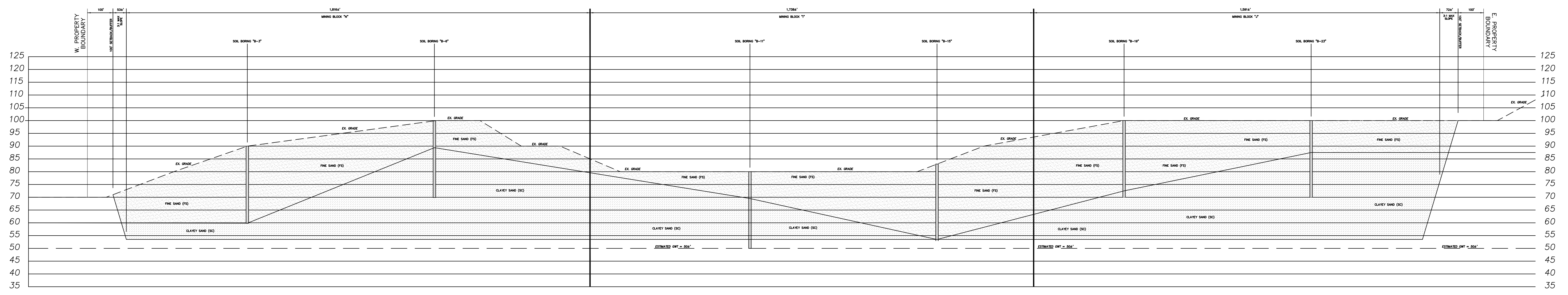
DNM ENGINEERING & ASSOCIATES, INC.
 P.O. BOX 42
 OCALA, FLORIDA 34478
 (352) 624-2068
 (352) 624-6643
 CAN: 9724

CROSS SECTIONS
3RT SAND MINE
N.E. 110TH AVENUE
BRONSON, LEVY COUNTY, FLORIDA

DRN	CHK	DATE	DESCRIPTION
DAV	DAV	13 SEP 22	ORIGINAL ISSUE




CROSS SECTION "D - D"
 HORIZONTAL SCALE: 1" = 200 FEET
 VERTICAL SCALE: 1" = 20 FEET



CROSS SECTION "E - E"
 HORIZONTAL SCALE: 1" = 200 FEET
 VERTICAL SCALE: 1" = 20 FEET

DNM ENGINEERING & ASSOCIATES, INC.
 P.O. BOX 42
 (352) 624-2068
 Ocala, Florida 34478
 FAX (352) 622-6643
 CAN: 9724

CROSS SECTIONS
3RT SAND MINE
N.E. 110TH AVENUE
BRONSON, LEVY COUNTY, FLORIDA



THIS ITEM HAS BEEN DIGITALLY SIGNED AND SEALED BY DOUGLAS A. VANDEURSEN, P.E. ON 9-20-2022 USING A "SHA" AUTHENTICATION CODE.
 PRINTED COPIES OF THIS DOCUMENT ARE NOT CONSIDERED SIGNED AND SEALED AND THE "SHA" AUTHENTICATION CODE MUST BE VERIFIED ON ANY ELECTRONIC COPIES.

DRN	CHK	DATE	DESCRIPTION
DAV	DAV	13 SEP 22	ORIGINAL ISSUE


Project No. 22-084

SM5

Sheet 6 Of 7



SCALE: 1" = 300'



THIS ITEM HAS BEEN DIGITALLY SIGNED AND SEALED BY DOUGLAS A. VANDEURSEM, P.E. ON 9-20-2022 USING A "SHA" AUTHENTICATION CODE. PRINTED COPIES OF THIS DOCUMENT ARE NOT CONSIDERED SIGNED AND SEALED AND THE "SHA" AUTHENTICATION CODE MUST BE VERIFIED ON ANY ELECTRONIC COPIES.

DNM ENGINEERING & ASSOCIATES, INC.
 P.O. BOX 42
 (352) 624-2068
 Ocala, Florida 34478
 FAX (352) 622-6643
 CAN: 9724

WELL LOCATION MAP
 3RT SAND MINE
 N.E. 110TH AVENUE
 BRONSON, LEVY COUNTY, FLORIDA

DRN	CHK	DATE	DESCRIPTION
DAV	DAV	13 SEP 22	ORIGINAL ISSUE