

## Log of Borehole: B-16

**GEO-TECH, INC.**

ENGINEERING CONSULTANTS

1016 SE 3rd Avenue  
Ocala, Florida  
352.694.7711  
WWW.GEOTECHFL.COM

Project: PROPOSED SAND MINE, NE 110TH AVENUE, BRONSON, FL




Project No: 22-9204.01.1

Boring Location: (SEE SITE PLAN)

Engineer: NJH/CAH

Client: 3RT PACKING AND SERVICES, LLC

Enclosure: SITE PLAN

Depth (ft)	Symbol	Description	Depth/Elev.	Number	Remarks
0		Ground Surface	0.0		
1		<b>FINE SAND</b> BROWN TO LIGHT GREY FINE SAND (SP)			
2					
3					
4					
5					
6					
7				1	
8					
9					
10					
11					
12					
13					
14			14.5		
15		<b>CLAYEY SAND</b> YELLOWISH BROWN AND GREY CLAYEY SAND (SC)			
16					
17					
18					
19					
20					
21				2	
22					
23					
24					
25					
26					
27			27.0		
28		<b>SLIGHTLY SANDY CLAY</b> GREY AND YELLOWISH BROWN SLIGHTLY SANDY CLAY (CH)			
29				3	
30			30.0		
31		End of Borehole			
32					

Ground Water Depth: NOT FOUND

Drill Date: JULY 8, 2022

Drilled By: RD/CF

Drill Method: ASTM D-6282

Remarks: (SP) UNIFIED SOIL CLASSIFICATION SYMBOL AS DETERMINED BY VISUAL REVIEW

Soil Profile : 16 OF 23