





LEGEND

-  Review Boundary (19± AC)
-  Wetland Ditch
-  State Waters Requiring a Buffer
-  25-ft State Waters Buffer

0 80 Feet



This map is not a survey and represents features that were mapped based on data provided by Lovell Engineering Associates. These features are subject to verification by the USACE.

VERIFICATION DATE: _____

USACE FILE NO.: _____



FIGURE 5: BUFFER IMPACTS MAP
 LOVELL ENGINEERING ASSOCIATES
 OLD CLYATTVILLE ROAD STATE BUFFER VARIANCE
 VALDOSTA, LOWNDEN COUNTY, GEORGIA
BASEMAP: Maxar Technologies, Vivid Imagery 11/15/2020 (0.31 m Resolution)

DRAWN BY: DEK
CHECKED BY: MRN
DRAWING DATE: 7/20/2023
REVISION DATE: N/A
TTL JOB NO. 21-07-00563.00
APPROX. SCALE: 1 in = 80 ft