





















WLRWT Access

WLRWT Access Point	Ramp	Launch	Amenities	Miles to Next	Paddle Time	Latitude, Longitude	Low	High	Gauget
<u>Withlacoochee River</u>									
97.63 Youngs Mill Creek Landing @ GA 37, Cook Co., GA				12.95	6.5	31.120974, -83.323322	122.6 feet (2.3')	131 feet (10.7')	Skipper Bridge
84.68 Hagan Bridge Landing @ GA 122, Lowndes Co., GA				4.9	2.5	31.013966, -83.299306	122.6 feet (2.3')	131 feet (10.7')	Skipper Bridge
79.78 Franklinville Landing @ Franklinville Road, Lowndes Co., GA			 	10.97	5.5	30.981249, -83.268027	122.6 feet (2.3')	131 feet (10.7')	Skipper Bridge
68.81 Langdale Park Boat Ramp Lowndes Co., GA			  	3.14	1.6	30.88747, -83.32395	116 feet (5.7')	123 feet (12.7')	Valdosta
65.67 Sugar Creek Landing @ Gornito Road, Lowndes Co., GA				13.91	7.0	30.85857, -83.3206	116 feet (5.7')	123 feet (12.7')	Valdosta
51.76 US 84 Landing Lowndes Co., GA				8.51	4.3	30.793608, -83.451435	85.5 feet (2.0')	94 feet (10.5')	Quitman