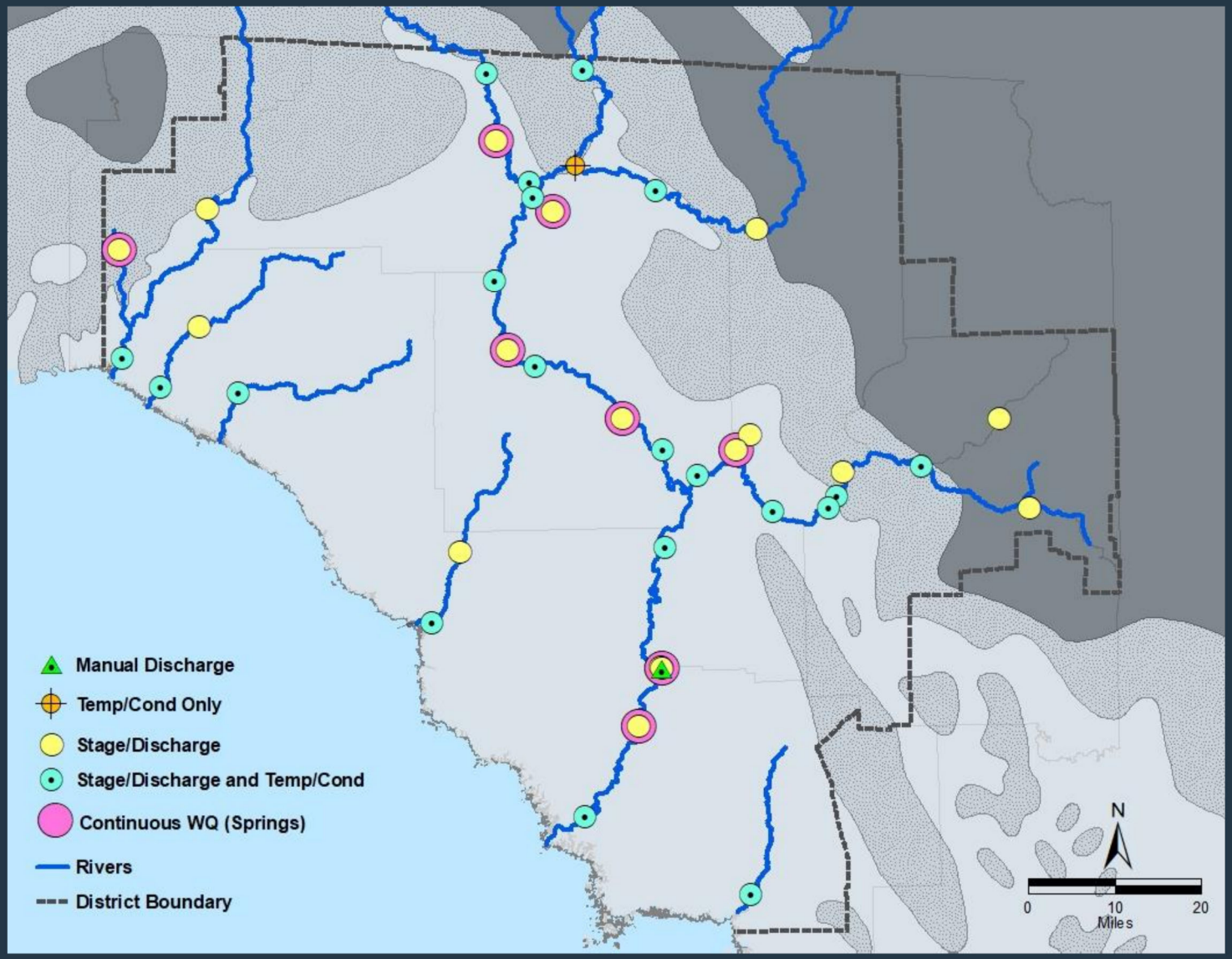


# 2025 USGS JFA Monitoring Stations

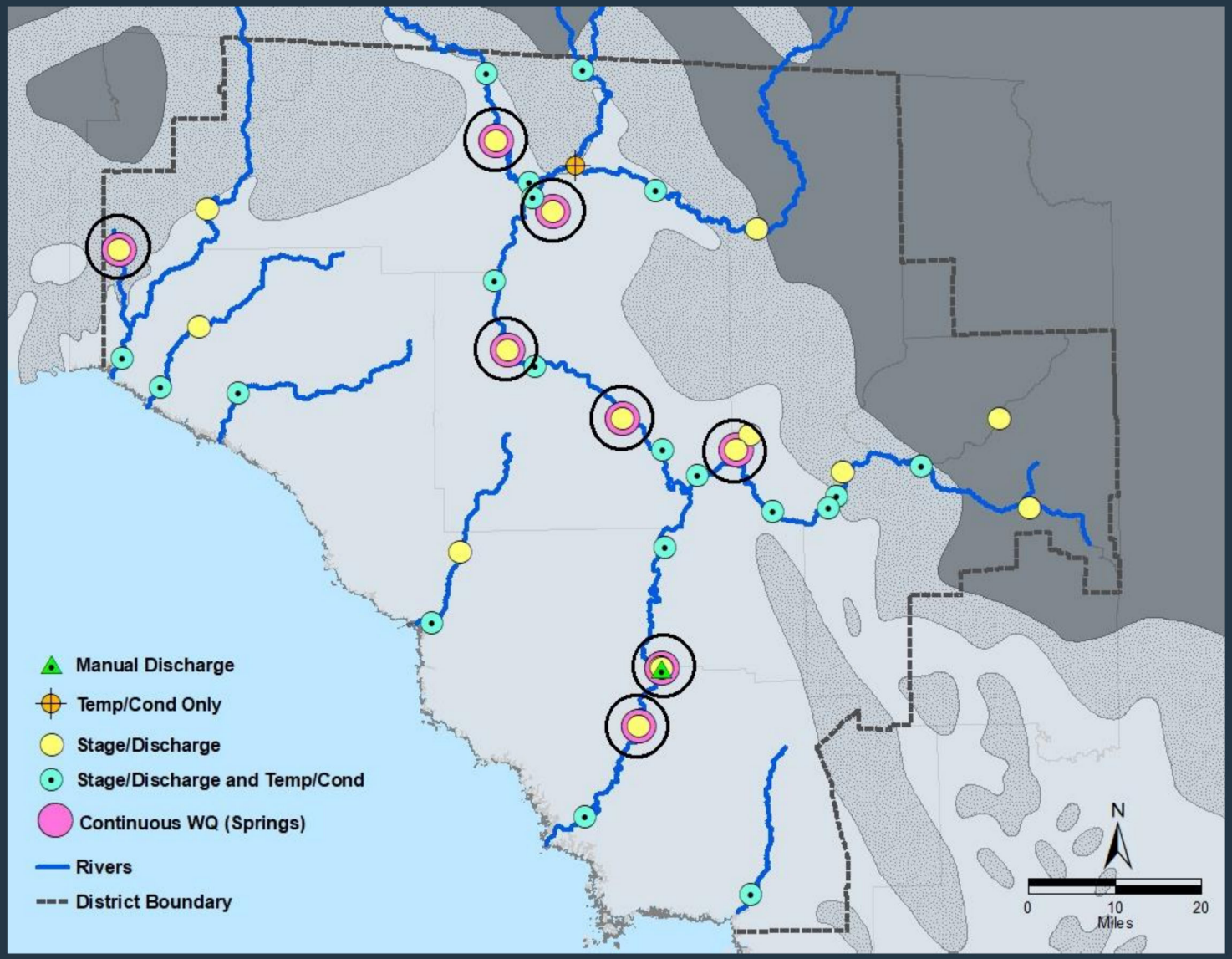


# 2025 USGS JFA Monitoring Stations

Discontinuation of Continuous Nitrate
July 1, 2025

## Continuous Springs WQ Monitoring

- Nitrate
- pH
- Dissolved Oxygen
- Conductivity
- Temperature

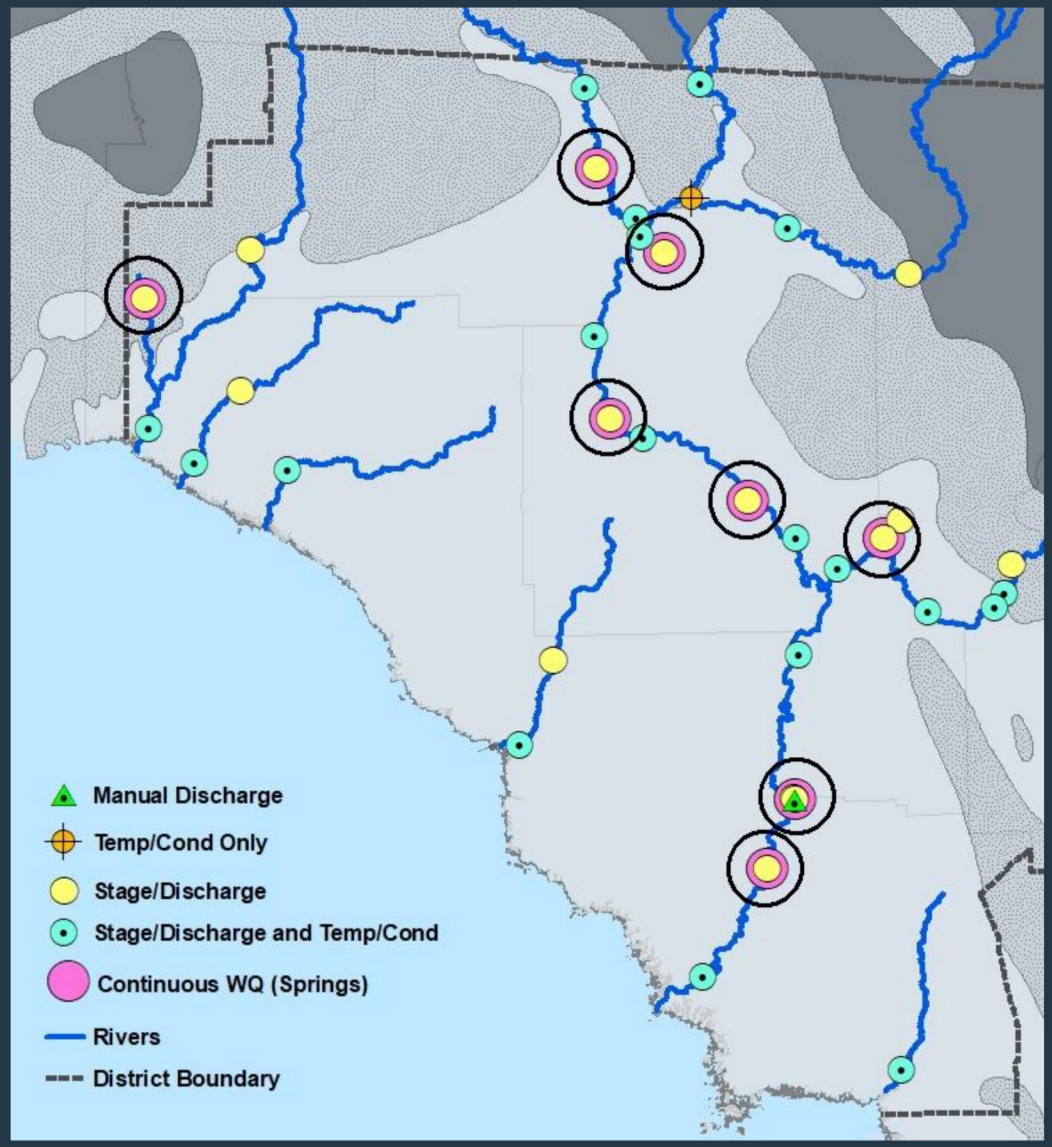

## Continuous Springs WQ Monitoring

- ~~Nitrate~~ Beginning July 1, 2025
- pH
- Dissolved Oxygen
- Conductivity
- Temperature

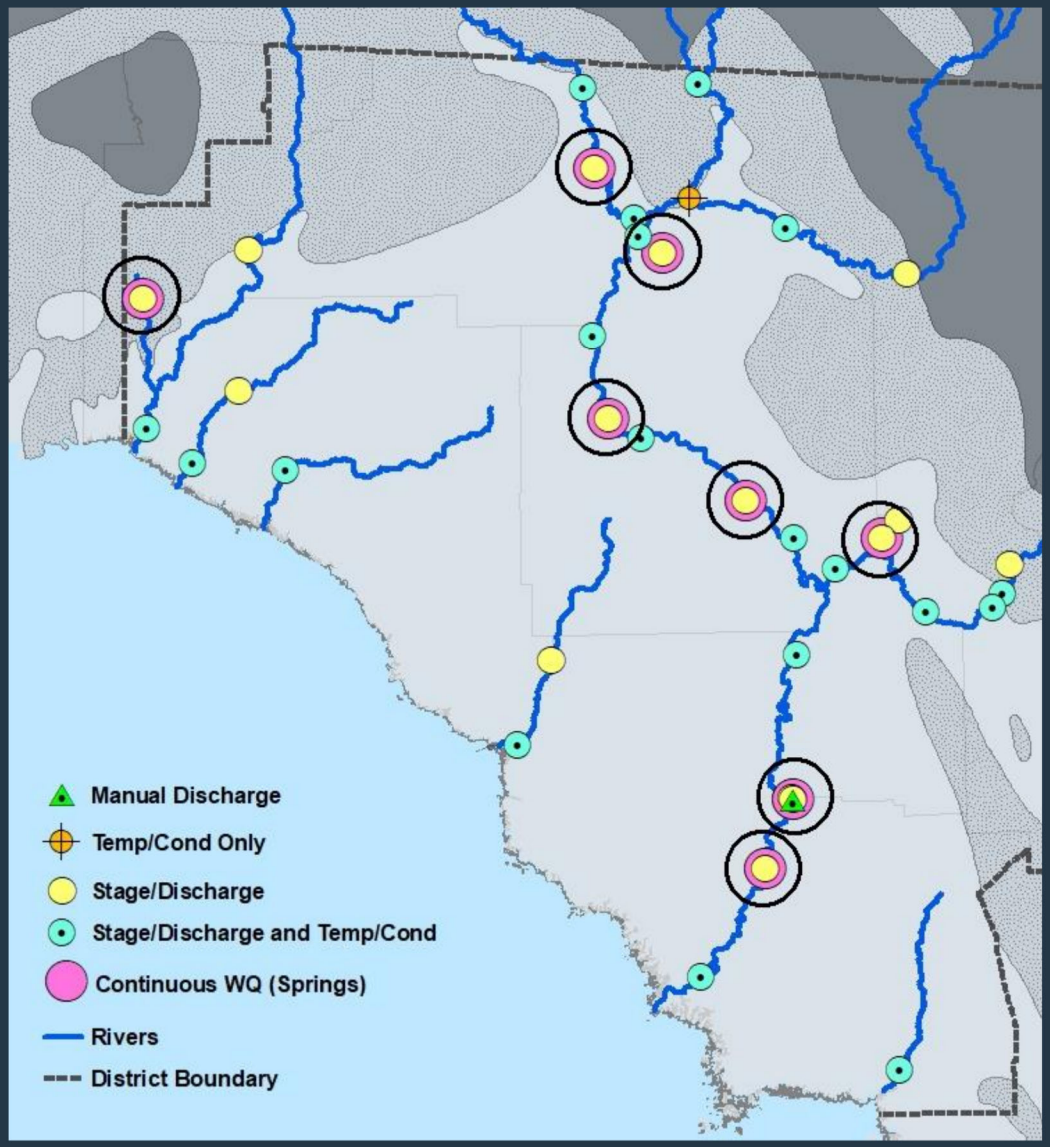

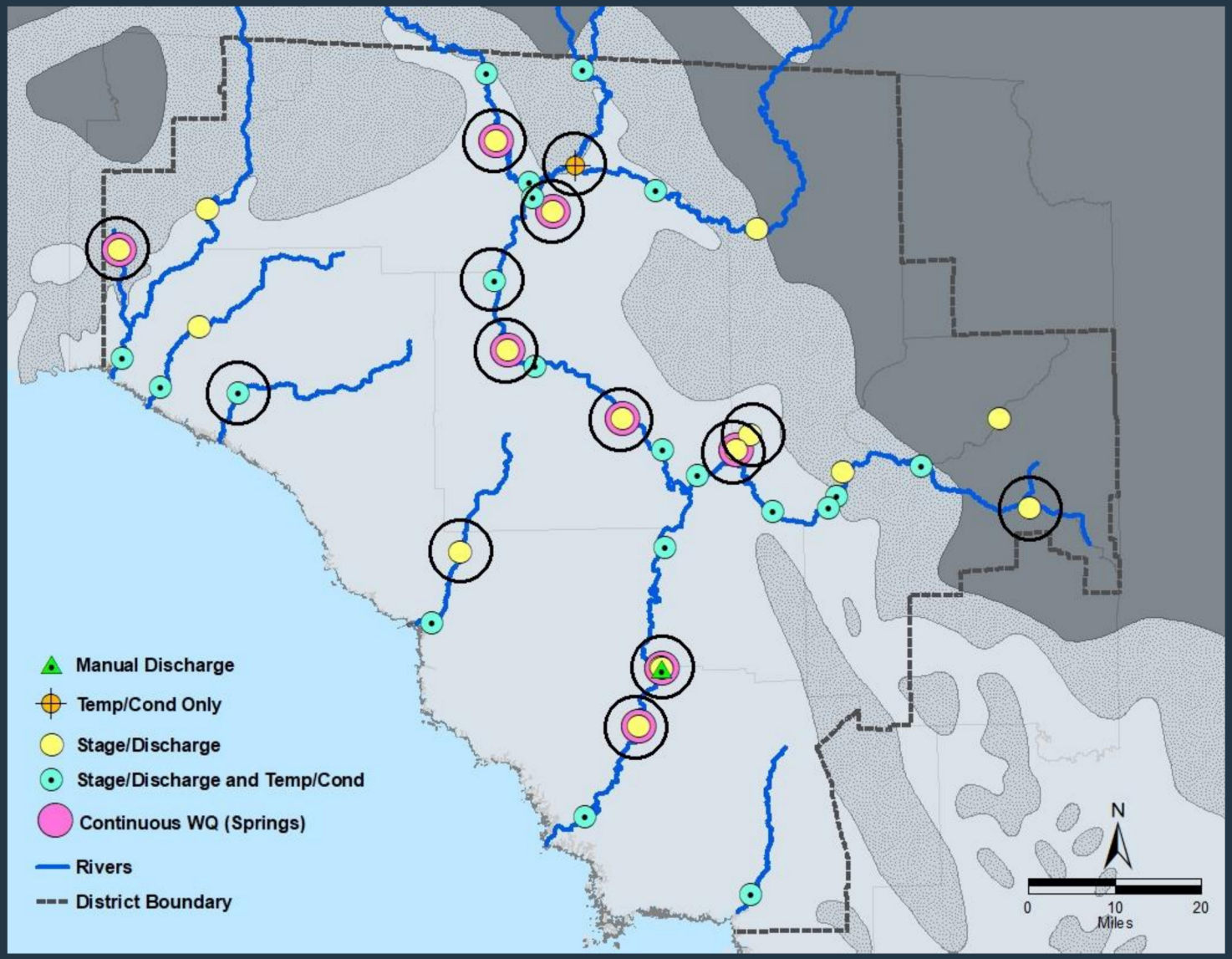


# 2026 USGS JFA Monitoring Changes

Beginning October 1, 2025

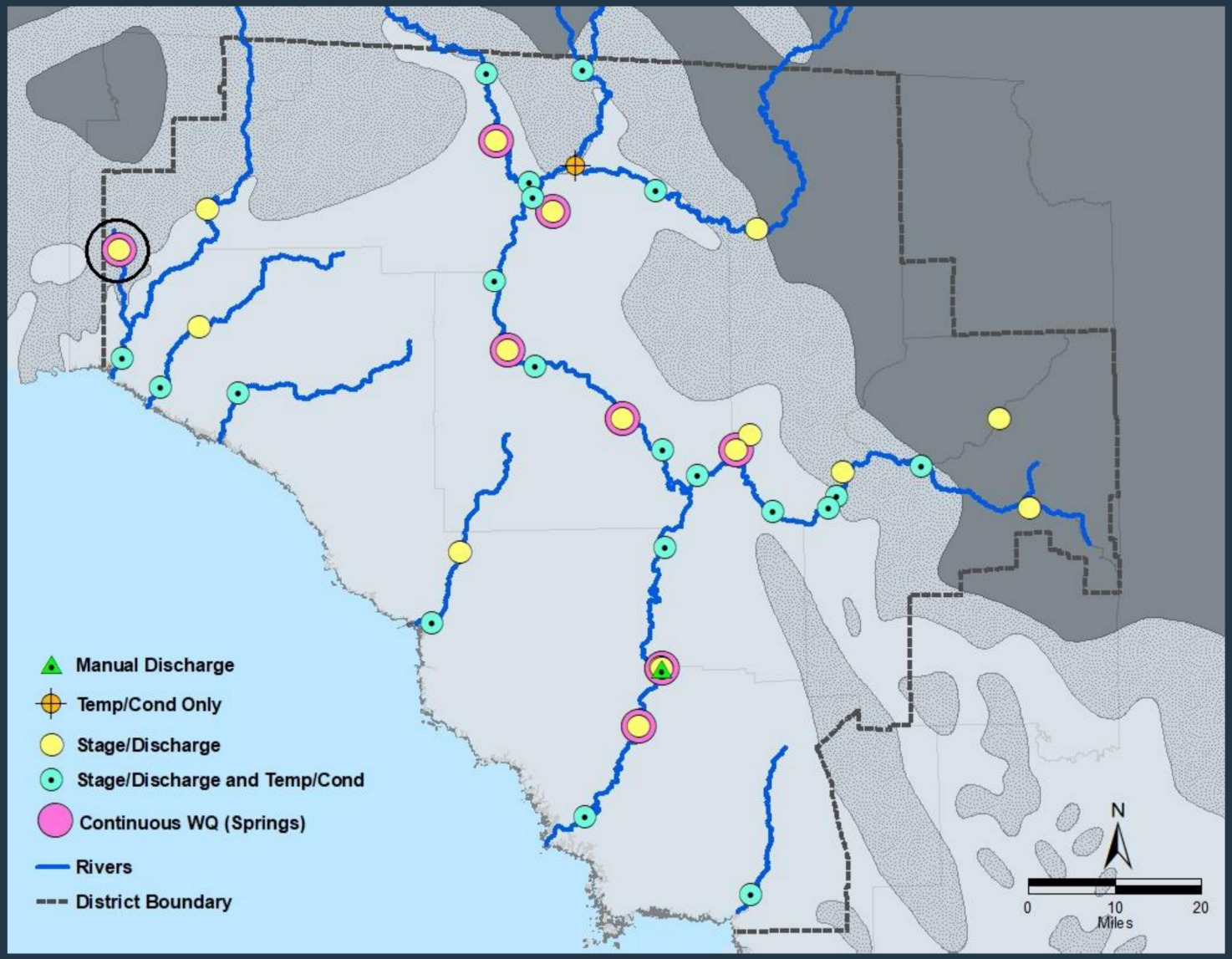


Wacissa River near Wacissa

- Stage/Discharge
- Continuous WQ

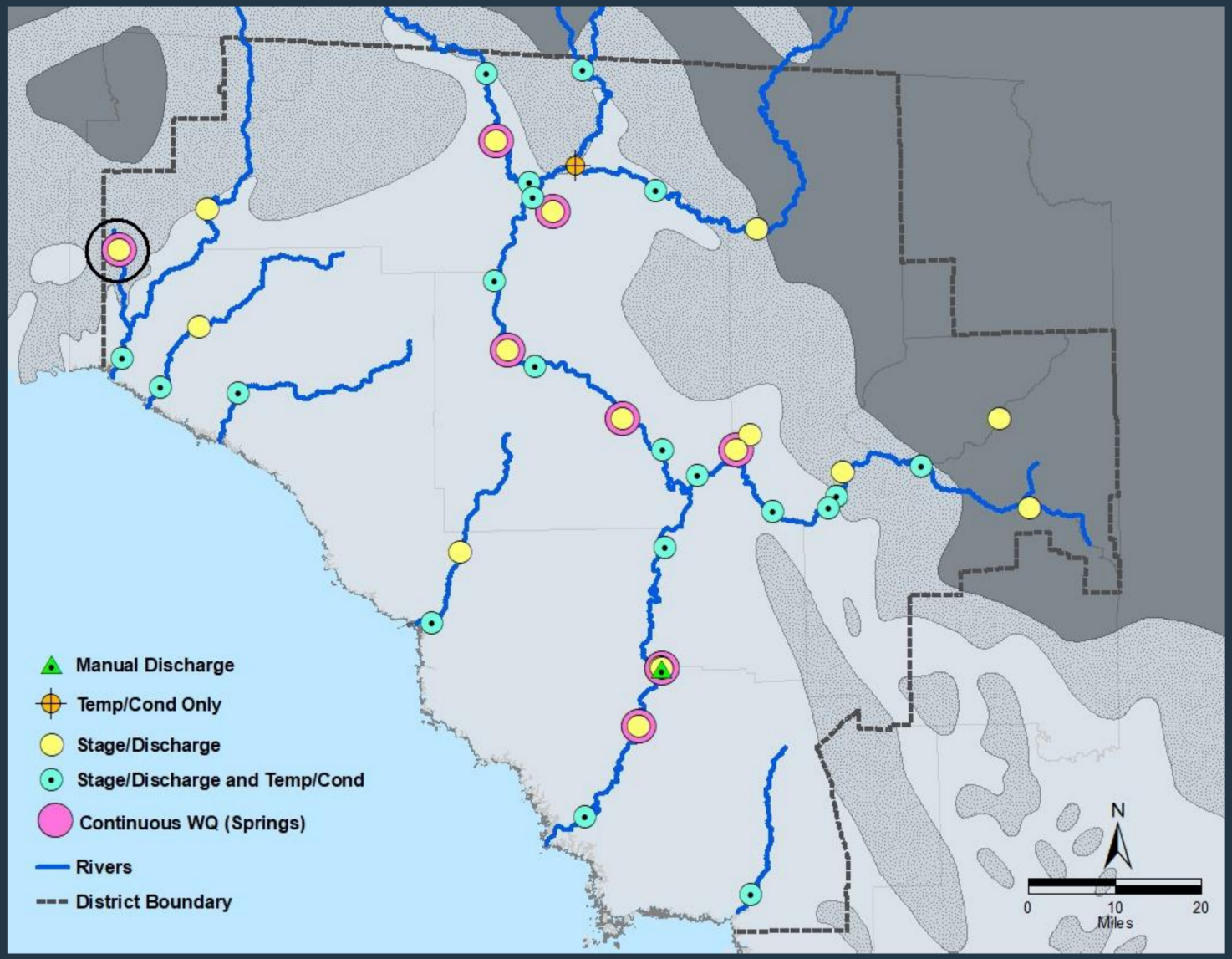


Wacissa River near Wacissa

- Stage/Discharge
- ~~Continuous WQ~~

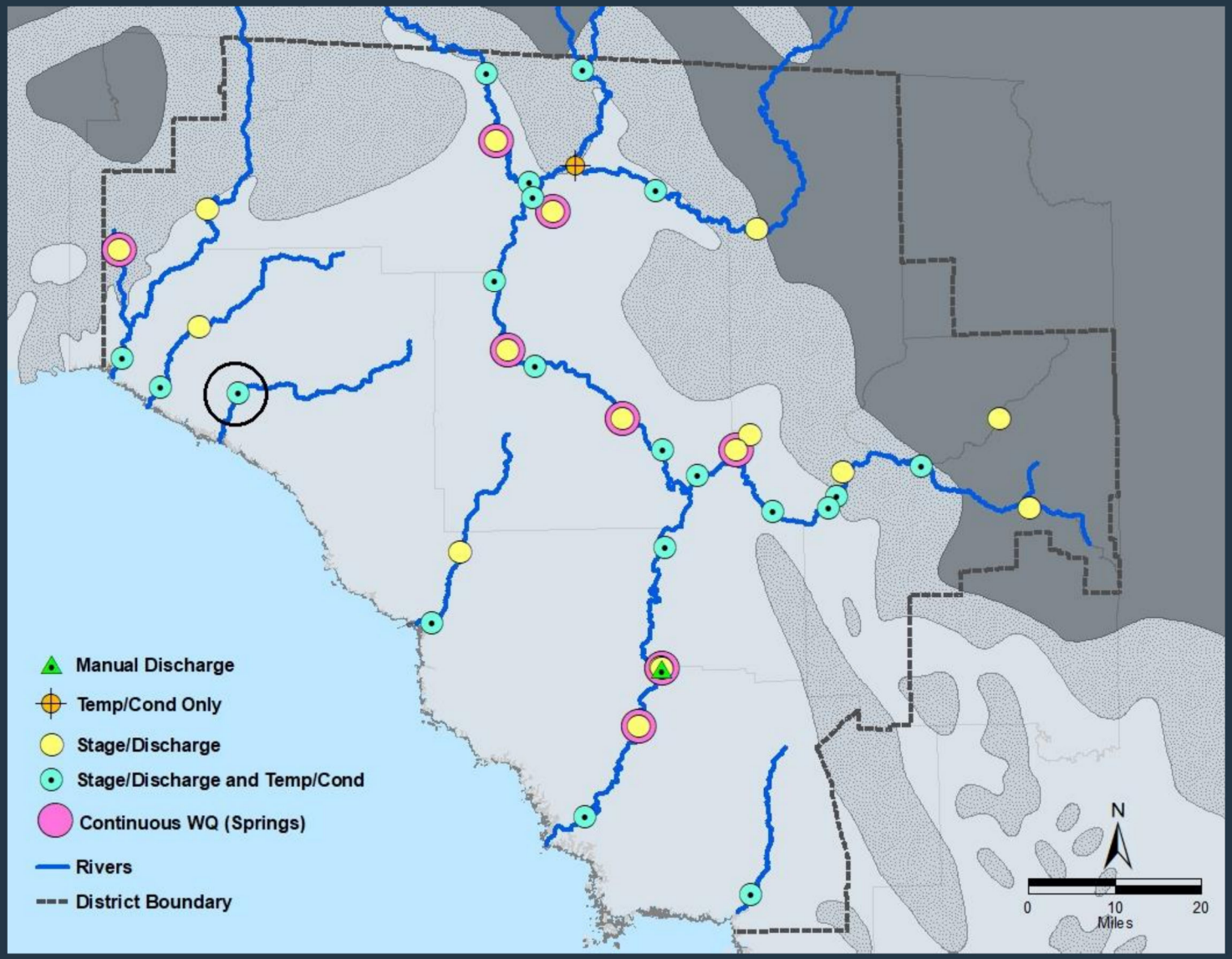


Fenholloway River near Hampton Springs

- Stage/Discharge
- Temp/Conductivity



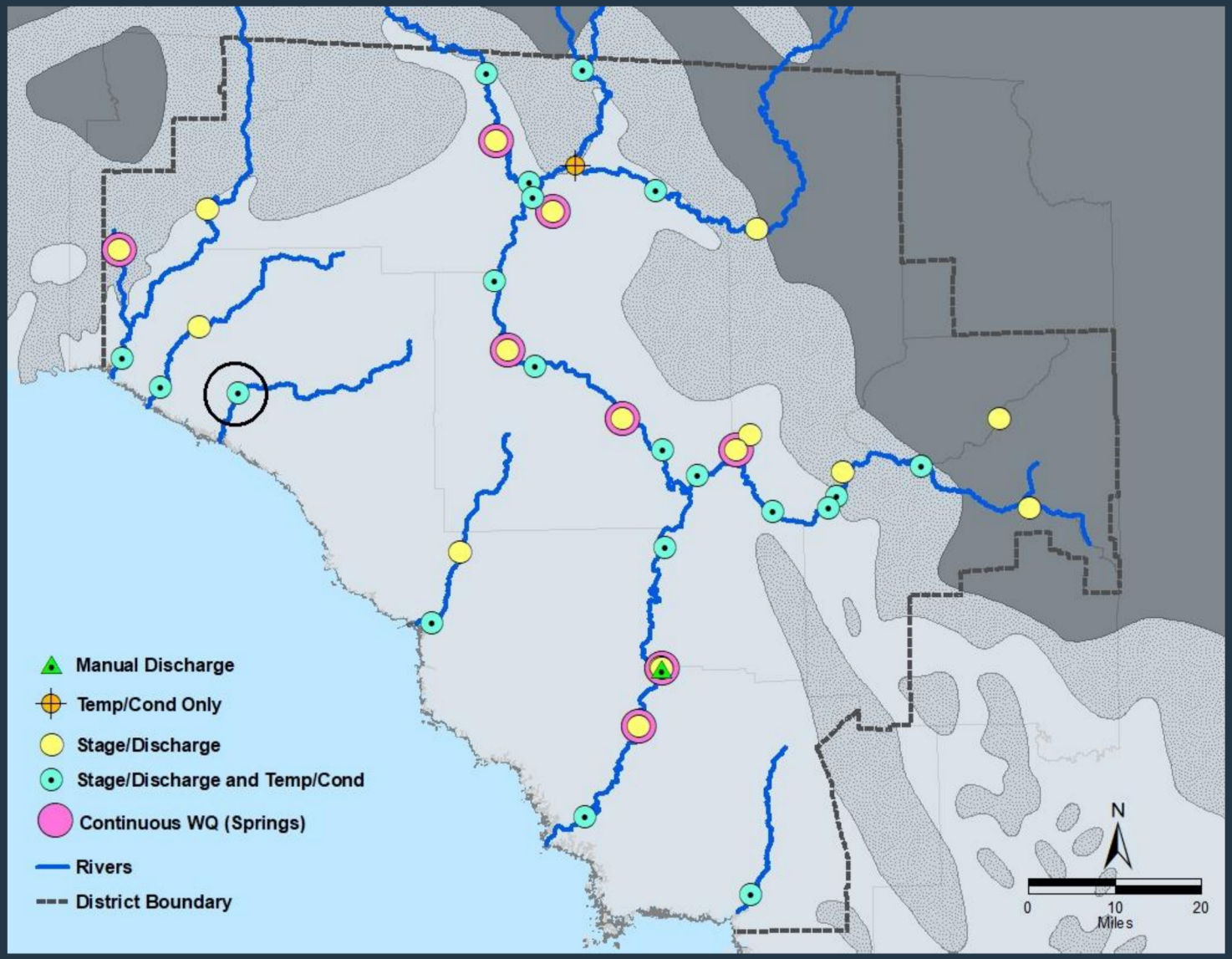


Fenholloway River near Hampton Springs

- ~~Stage/Discharge~~
- ~~Temp/Conductivity~~



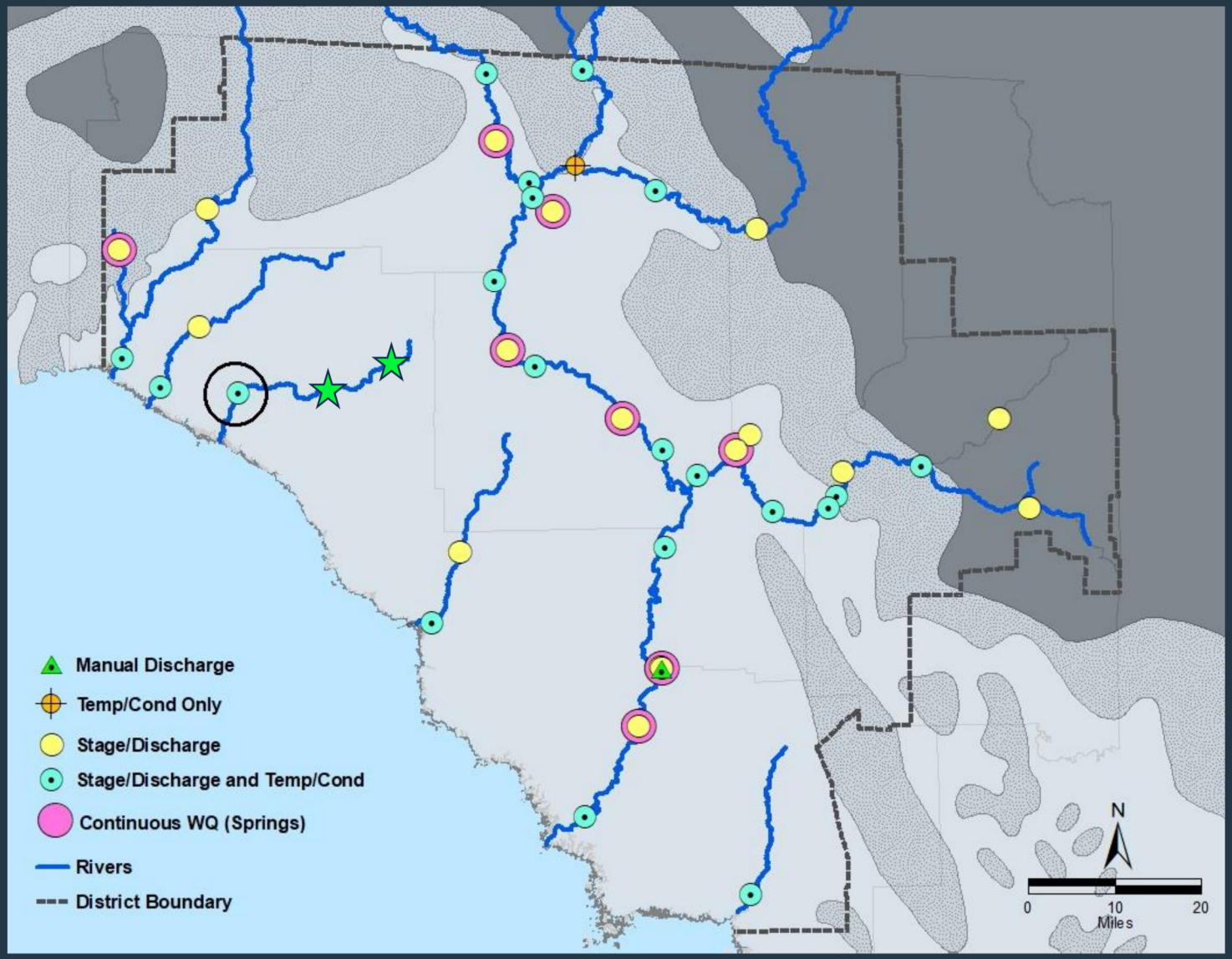


Fenholloway River near Hampton Springs

- ~~Stage/Discharge~~
- ~~Temp/Conductivity~~



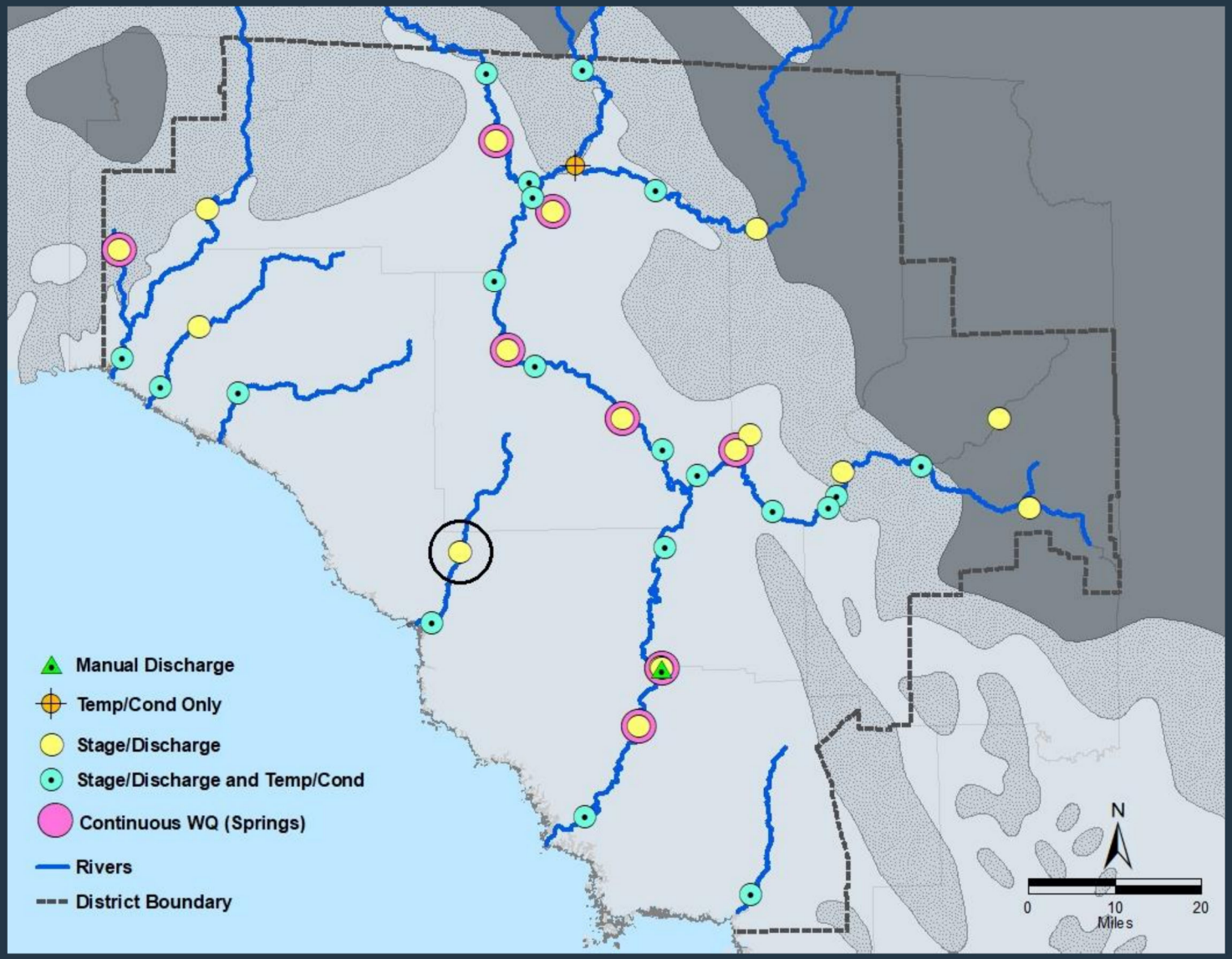


Steinhatchee River near Cross City

- Stage/Discharge



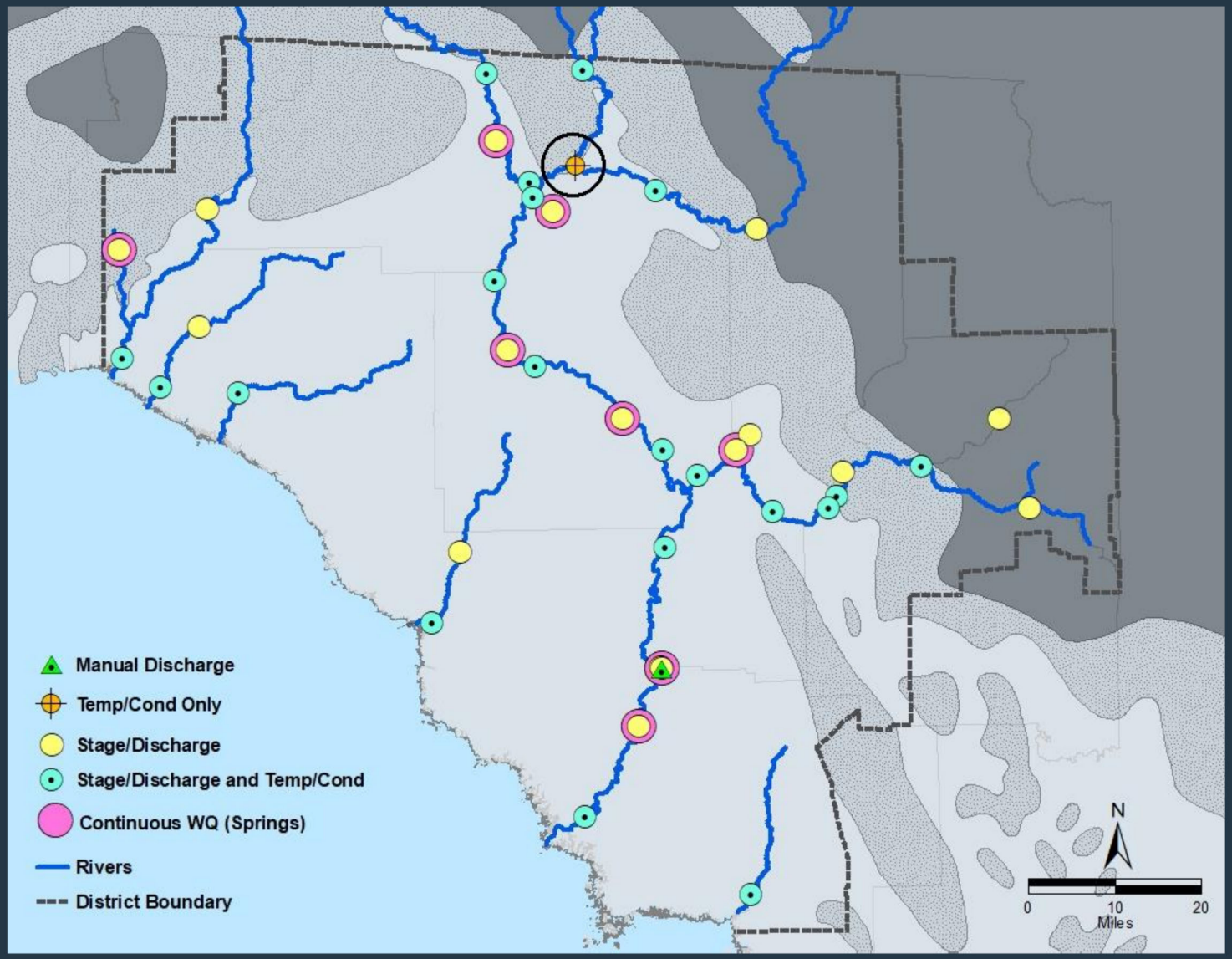


Alapaha Rise near Jasper

- Temp/Conductivity



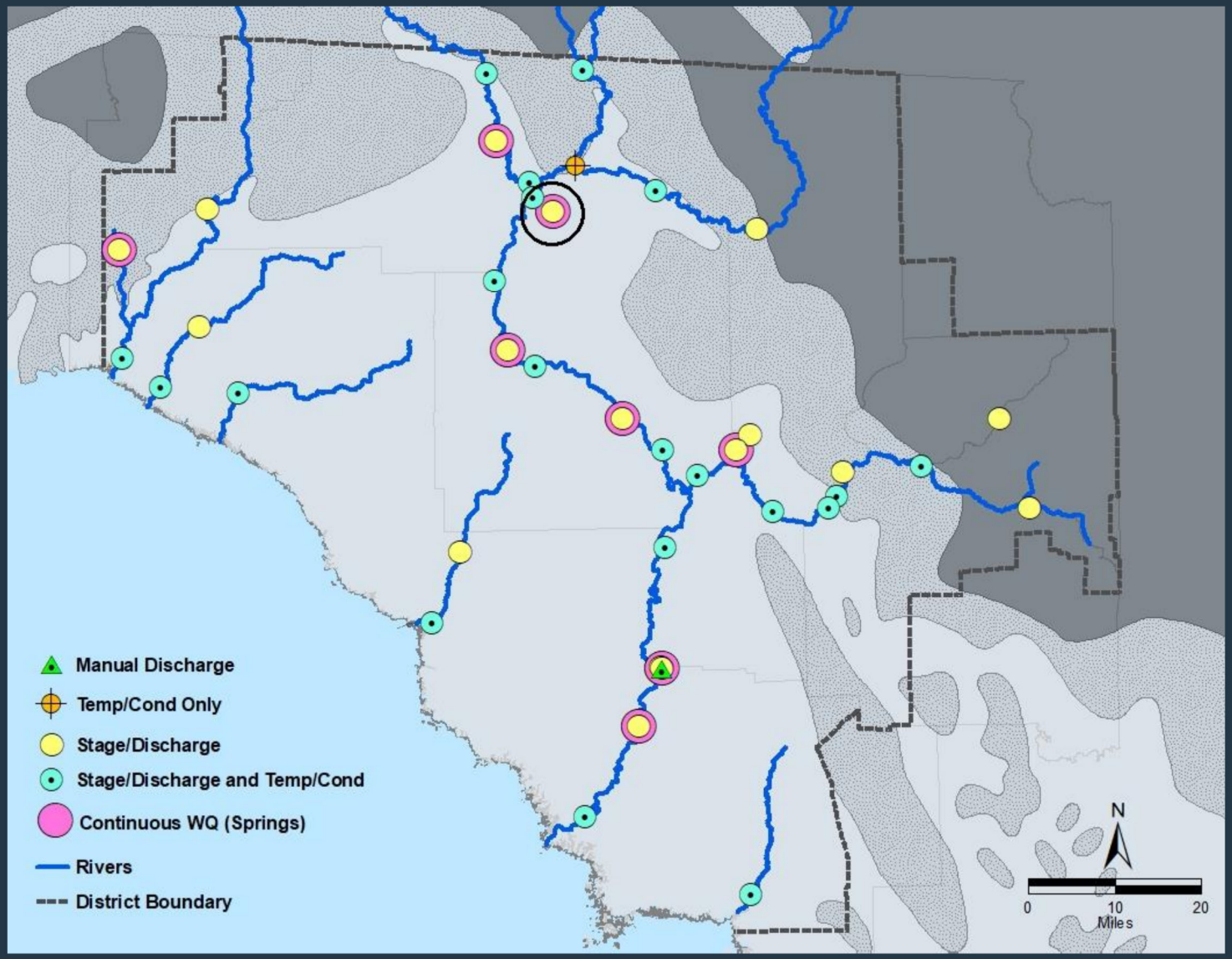


Falmouth Spring at Falmouth

- Stage/Discharge
- Continuous WQ



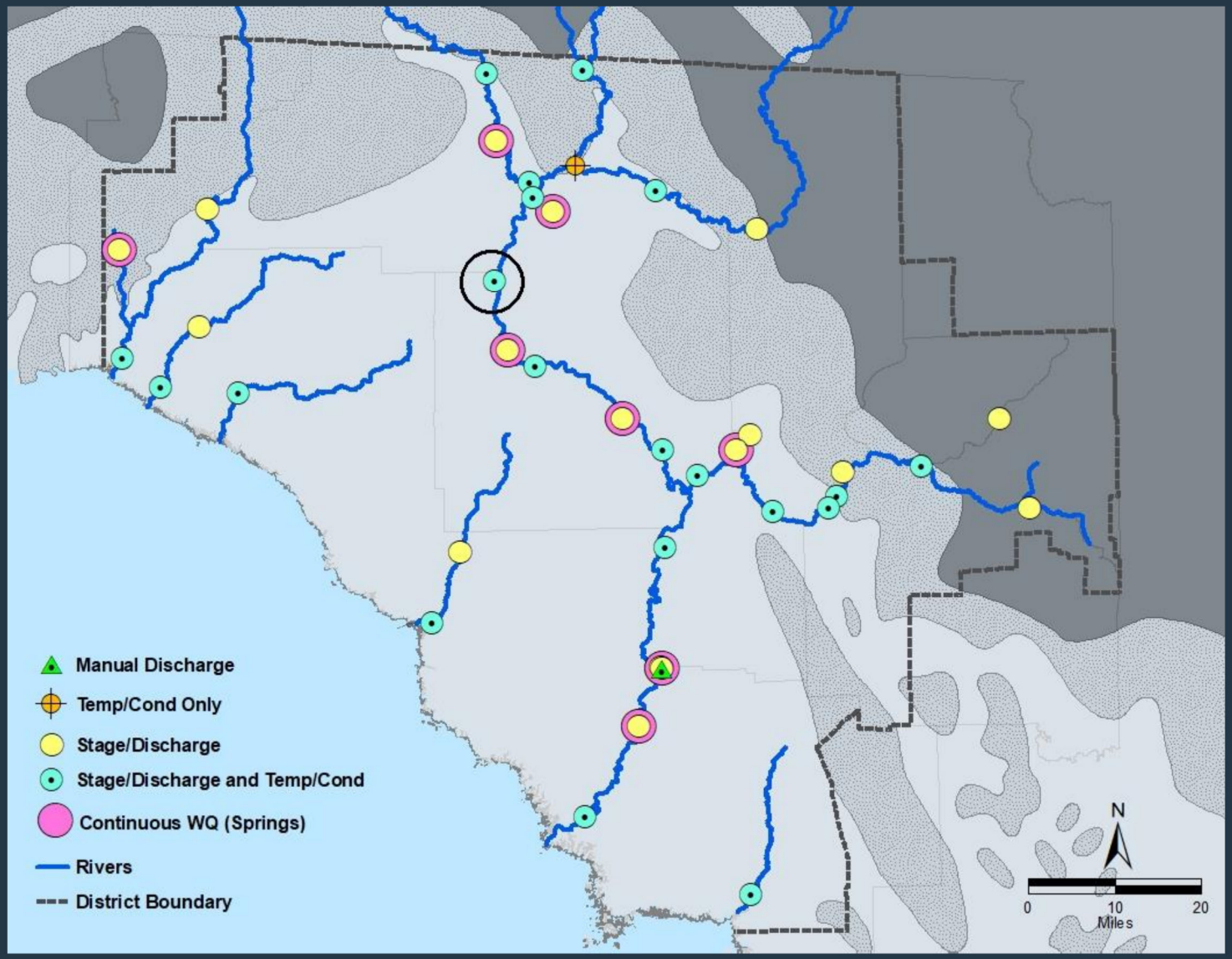


Suwannee River at Dowling Park

- Temp/Conductivity



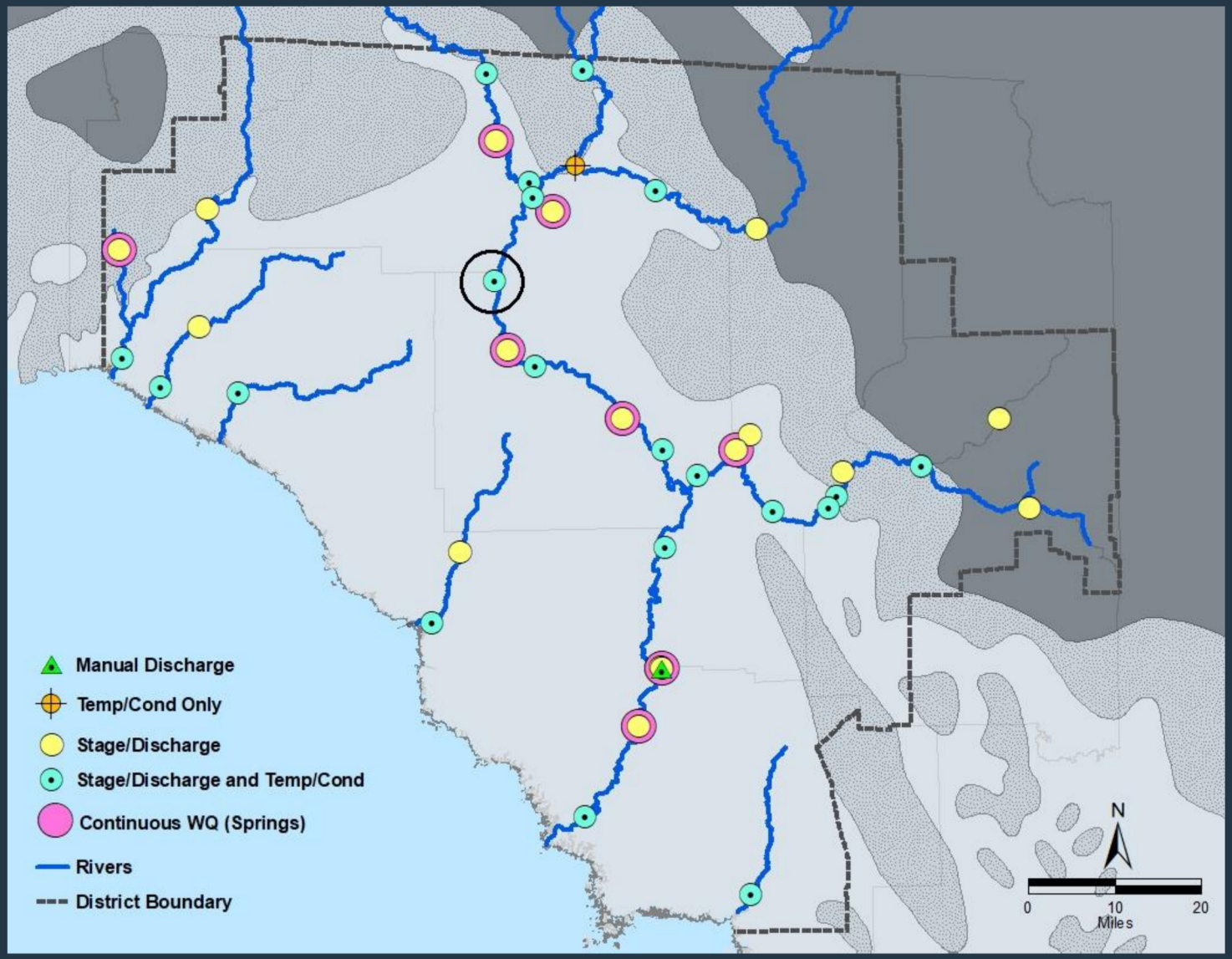


Suwannee River at Dowling Park

- ~~Temp/Conductivity~~



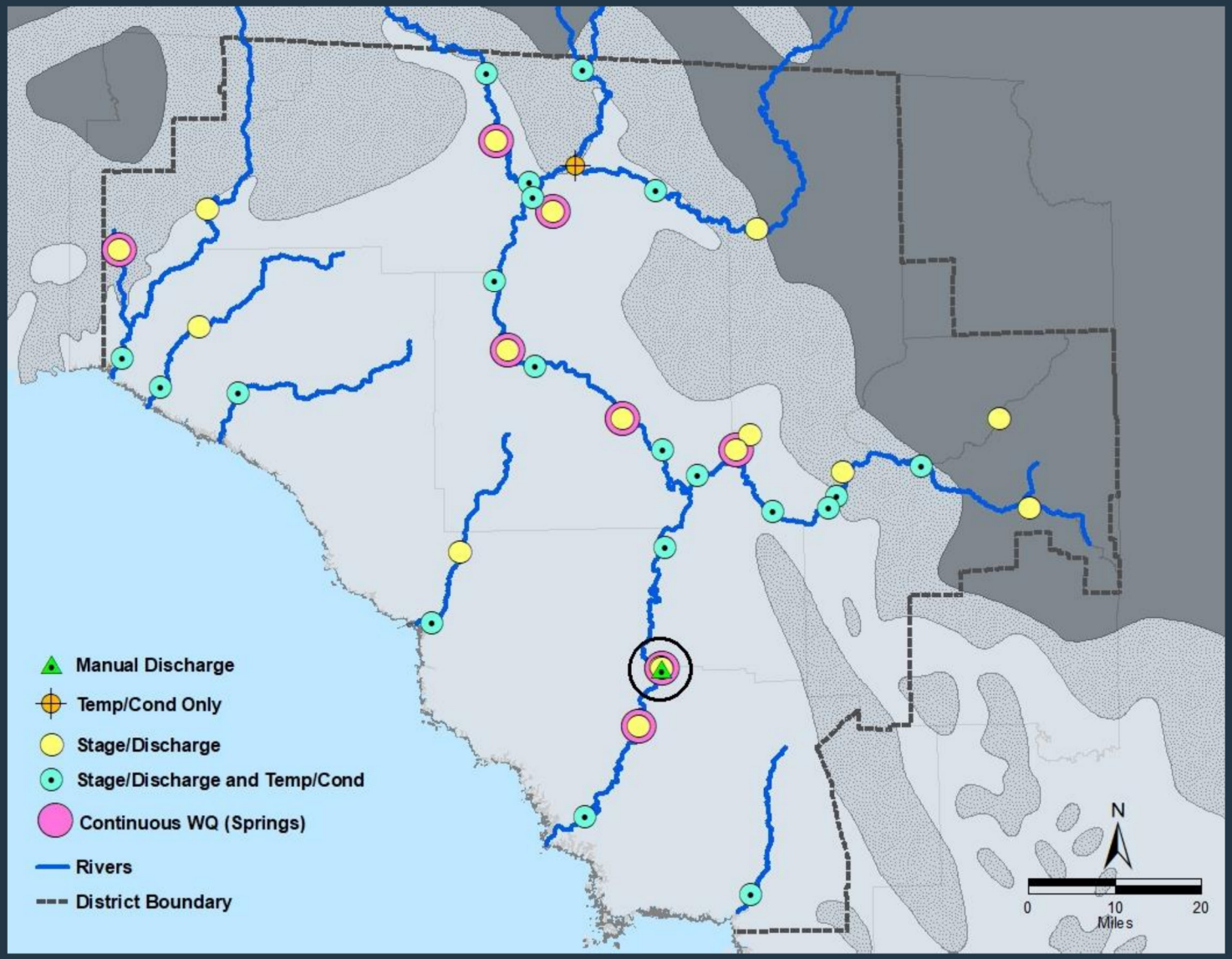


Little Fanning Springs near Fanning Springs

- Manual Discharge

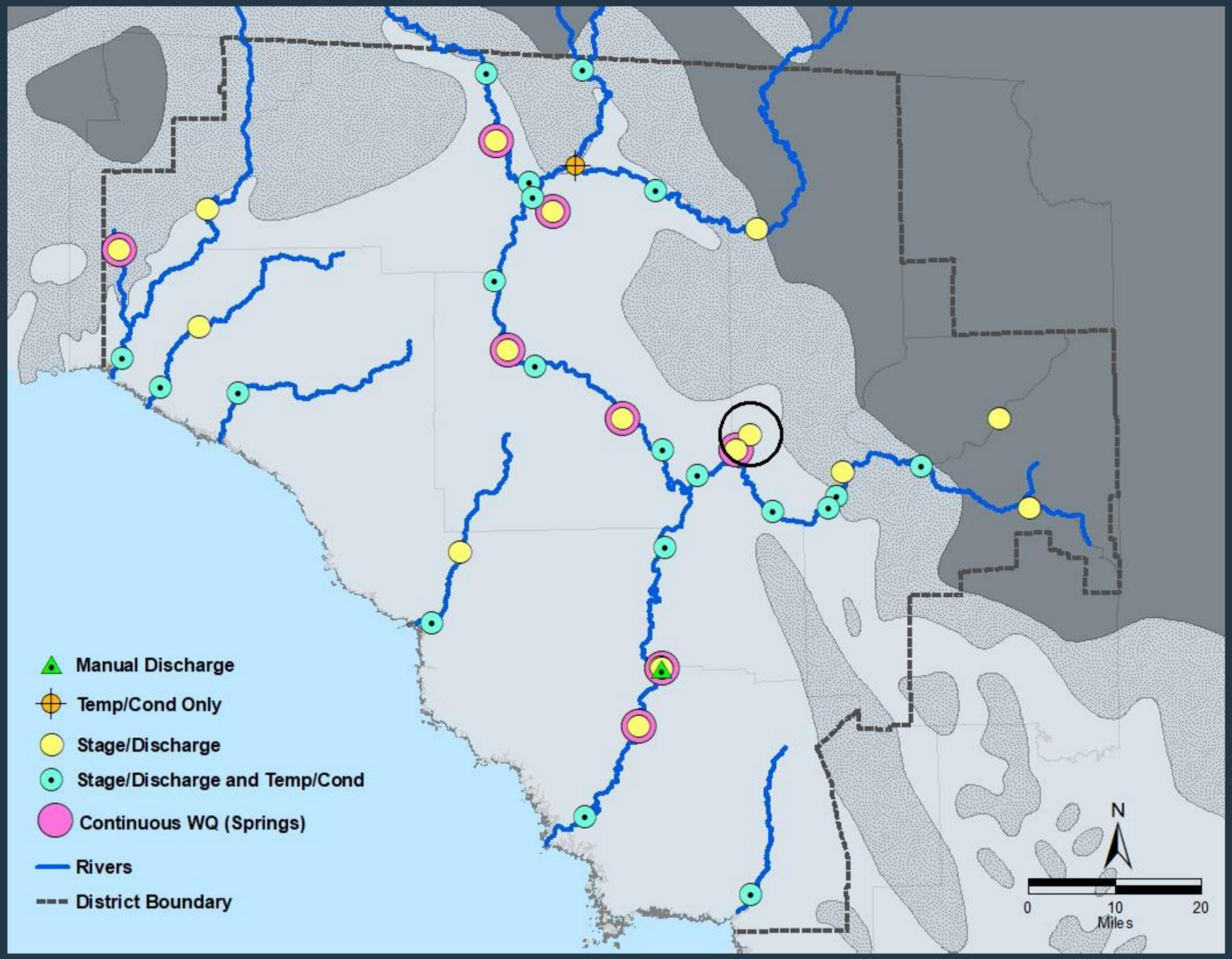


Blue Hole Spring near Hildreth

- Stage/Discharge

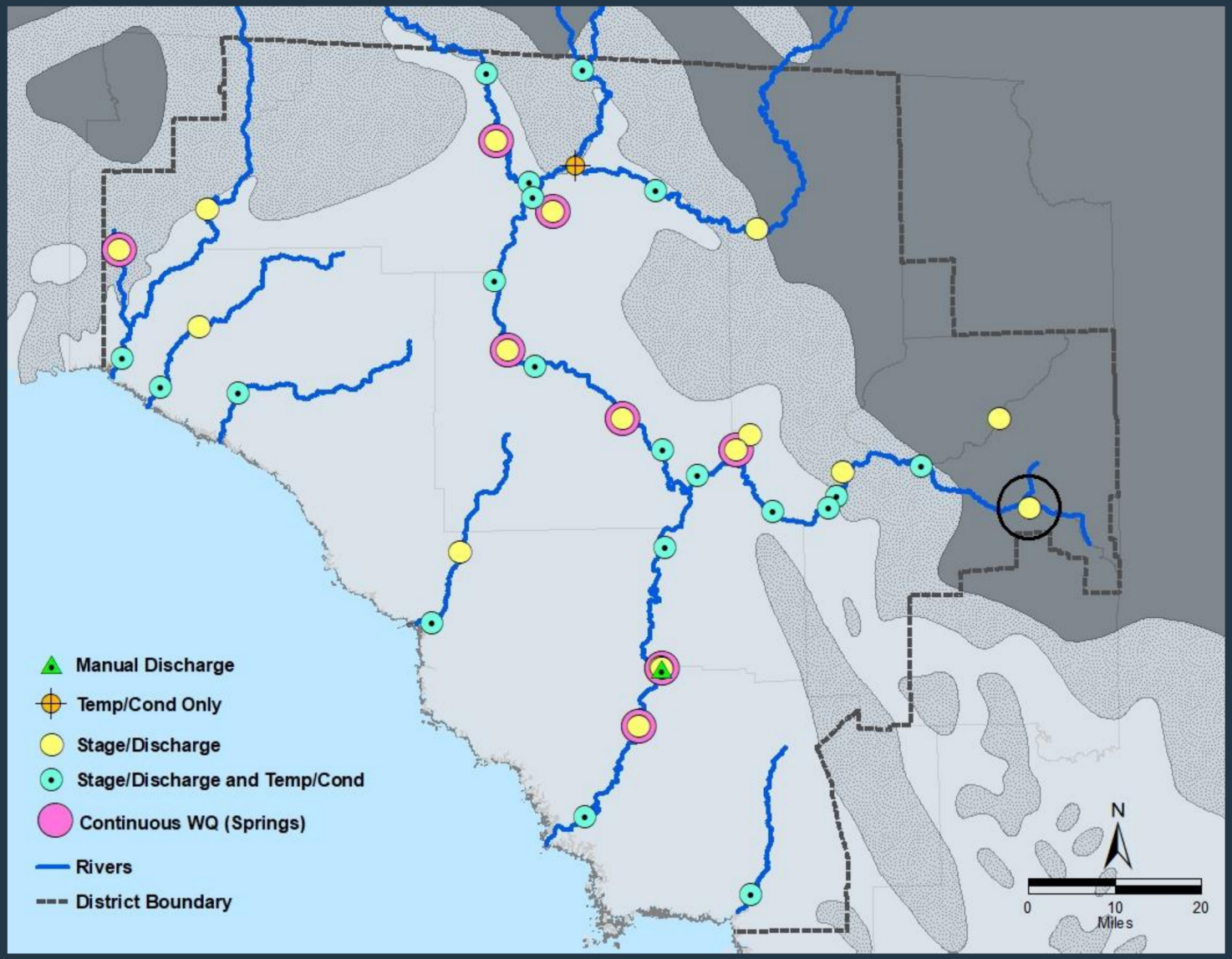


Santa Fe River near Graham

- Stage/Discharge



## Continuous Springs WQ Monitoring

- pH
- Dissolved Oxygen
- Conductivity
- Temperature

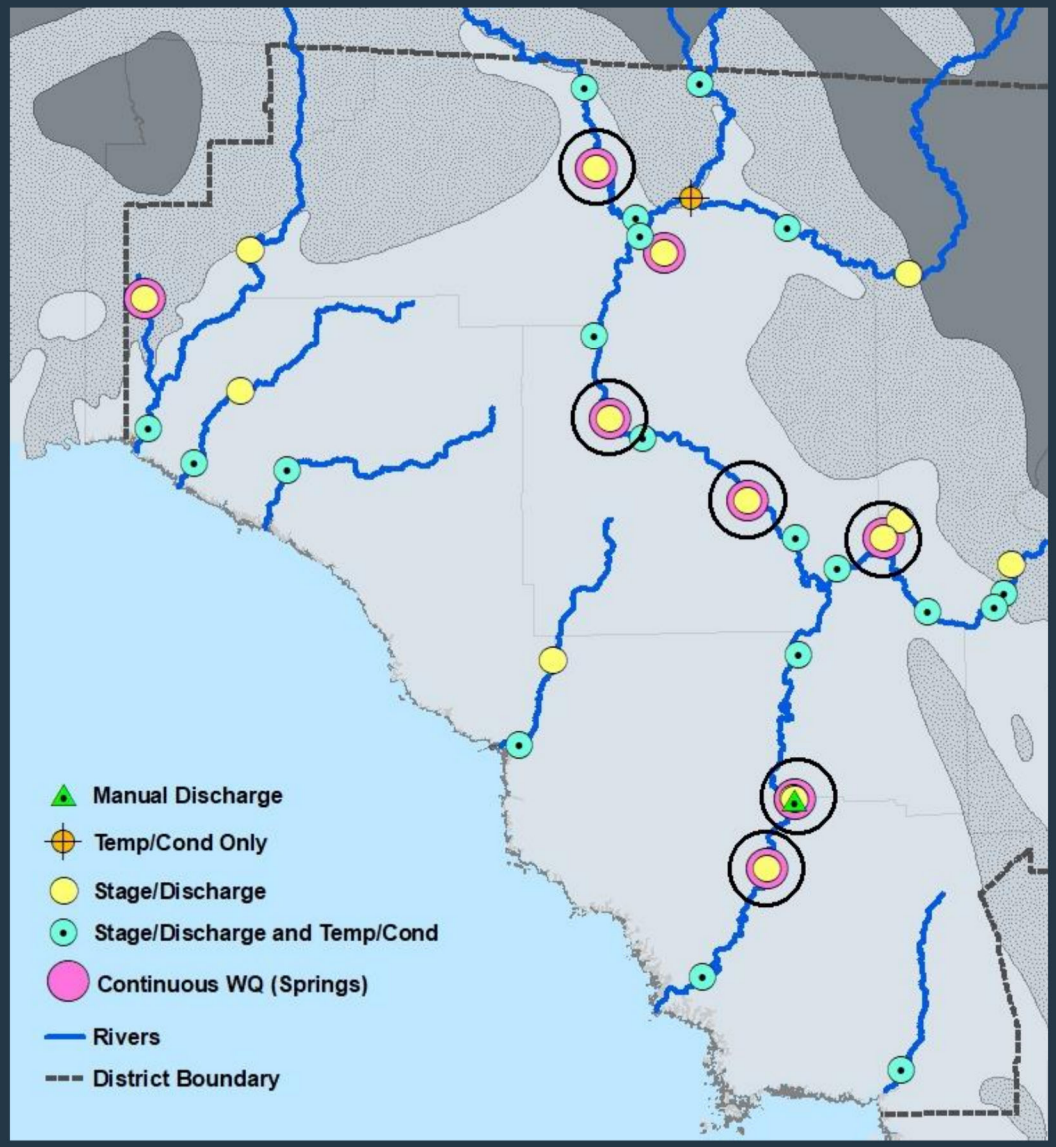

## Continuous Springs WQ Monitoring

- ~~pH~~
- Dissolved Oxygen
- Conductivity
- Temperature

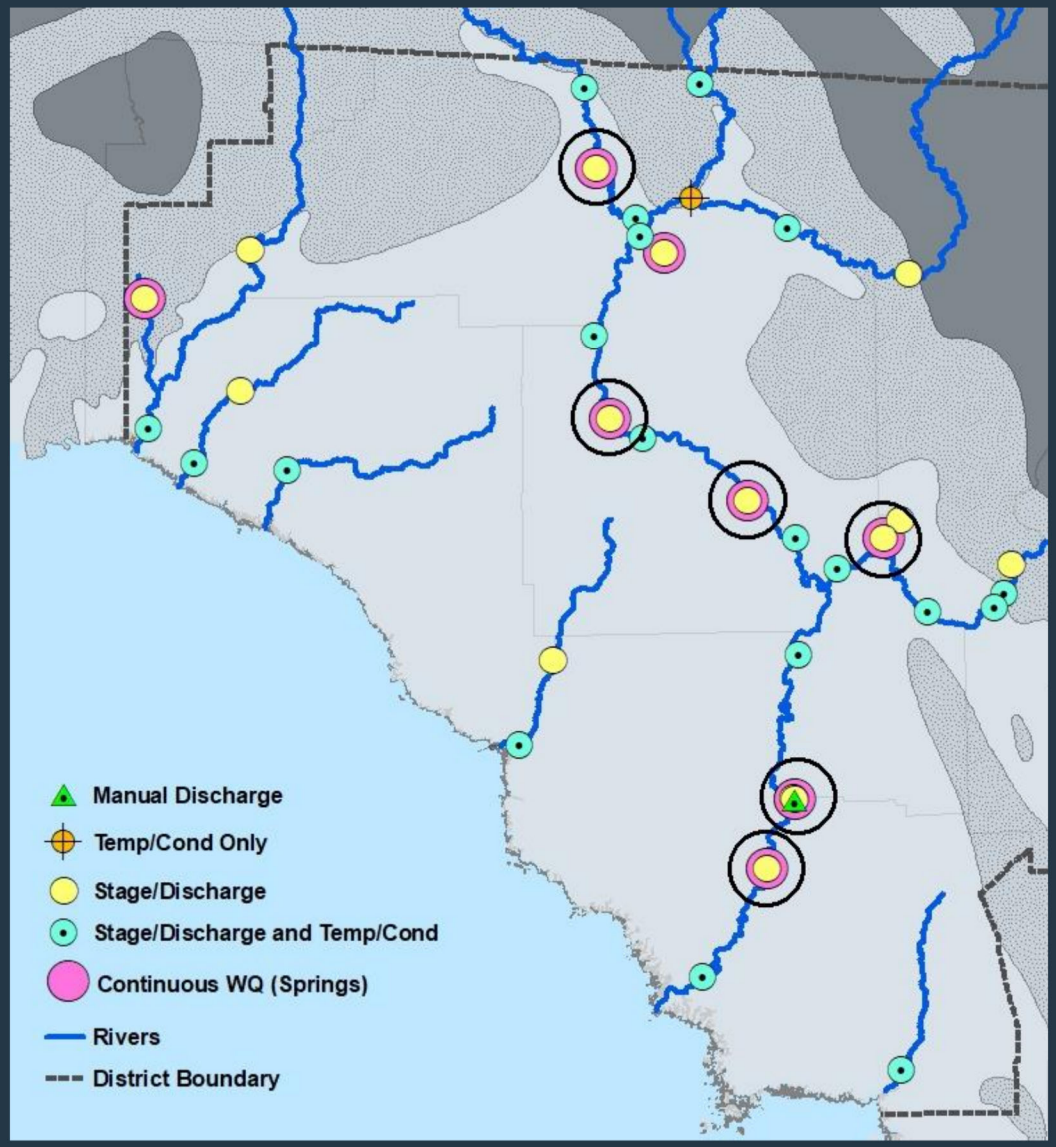

| | | USGS Discontinuing | | | | | | |
|---|---|---|---|---|---|---|---|---|
| **Station ID** | **Station Name** | **Temp/ Cond Only** | **Manual Discharge** | **Stage/ Discharge** | **Stage/ Discharge and Temp / Cond** | **All Continuous WQ** | **Continuous NOx** | **Continuous pH** |
| 02315626 | ALAPAHA RISE ABV SW 68 DR NR JASPER | X | | | | | | |
| 02319800 | SUWANNEE RIVER AT DOWLING PARK | X | | | | | | |
| 02320700 | SANTA FE RIVER NEAR GRAHAM | | | X | | | | |
| 02322688 | BLUE HOLE SPRING NR HILDRETH | | | X | | | | |
| 02324000 | STEINHATCHEE RIVER NEAR CROSS CITY | | | X | | | | |
| 02326526 | WACISSA RIVER NEAR WACISSA | | | X | | X | | |
| 02319520 | FALMOUTH SPRING AT FALMOUTH | | | X | | X | | |
| 02323505 | LITTLE FANNING SPRINGS NR FANNING SPGS | | X | | | | | |
| 02325543 | FENHOLLOWAY RIVER NEAR HAMPTON SPGS | | | | X | | | |
| 02319302 | MADISON BLUE SPRING NR BLUE SPRINGS | | | | | | X | X |
| 02319950 | BLUE SPRINGS NEAR DELL (LAFAYETTE BLUE) | | | | | | X | X |
| 02322700 | ICHETUCKNEE R @ HWY27 NR HILDRETH | | | | | | X | X |
| 02323566 | MANATEE SPRING NR CHIEFLAND | | | | | | X | X |
| 02323502 | FANNING SPRING NR WILCOX | | | | | | X | X |
| 02320250 | TROY SPRING NEAR BRANFORD | | | | | | X | X |

# QUESTIONS?

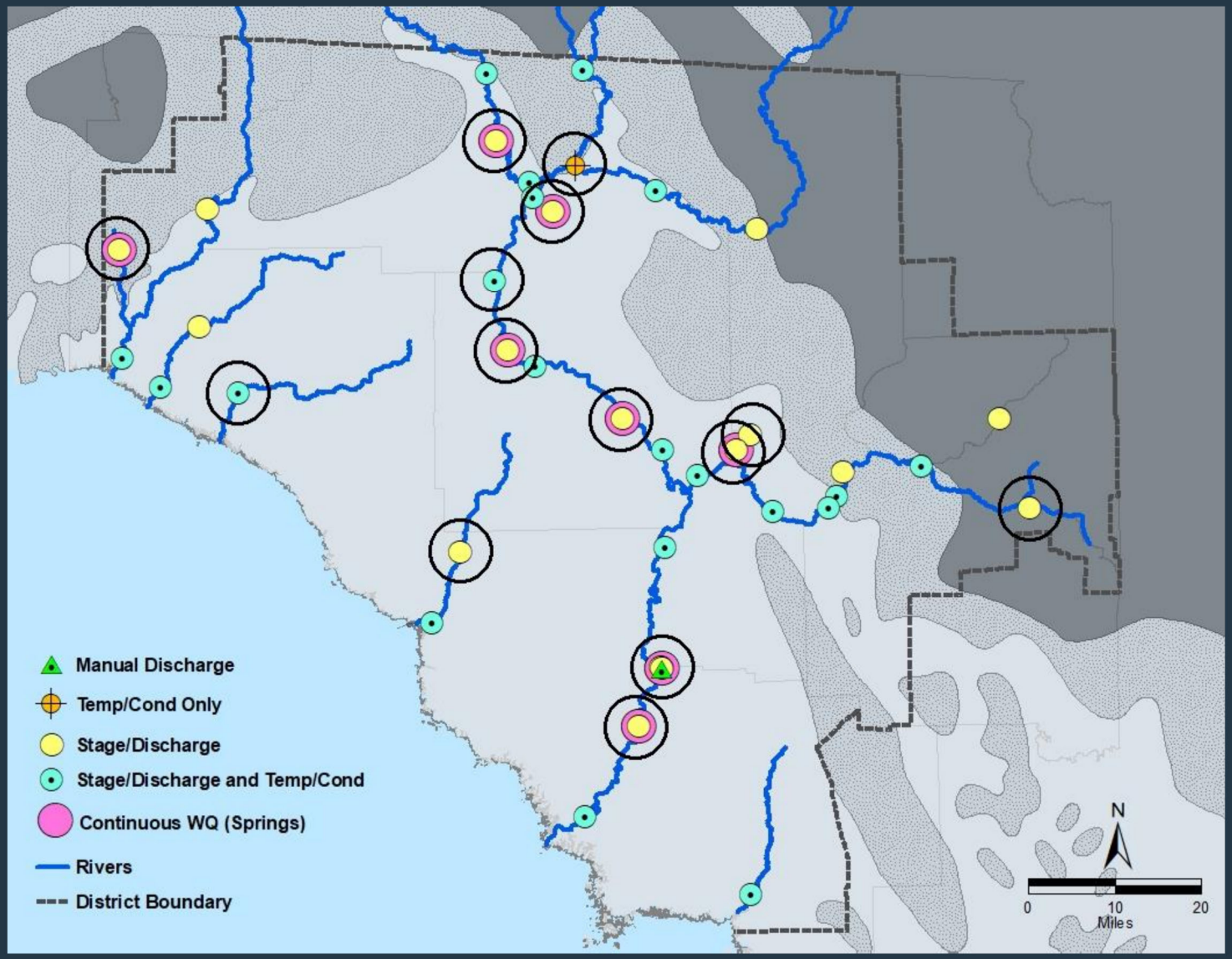


# 2026 USGS JFA Monitoring Changes

Beginning October 1, 2025