






Map Unit Symbol	Description
PFO1C	Palustrine; Forested; Broad-Leaved Deciduous; Seasonally Flooded
PFO4/1A	Palustrine; Forested; Needle-Leaved Evergreen / Broad-Leaved Deciduous; Temporarily Flooded
PFO4/1B	Palustrine; Forested; Needle-Leaved Evergreen / Broad-Leaved Deciduous; Saturated
PSS3B	Palustrine; Scrub-Shrub; Broad-Leaved Evergreen; Saturated
R5UBH	Riverine; Unknown Perennial; Unconsolidated Bottom; Permanently Flooded

LEGEND

 Review Boundary (19± AC)

NWI Features

-  Freshwater Forested/Shrub Wetland
-  Freshwater Emergent Wetland
-  Riverine
-  Freshwater Pond

0 600 Feet

N





FIGURE 5: NATIONAL WETLAND INVENTORY (NWI) MAP
 LOVELL ENGINEERING ASSOCIATES
 OLD CLYATTVILLE ROAD WIDENING
 VALDOSTA, LOWNDES COUNTY, GEORGIA
BASEMAP: Maxar Technologies, Vivid Imagery 11/19/2020 (0.31 m Resolution)

DRAWN BY: JDM
CHECKED BY: DEK
DRAWING DATE: 4/28/2023
REVISION DATE: N/A
TTL JOB NO: 21-07-00563.00
APPROX. SCALE: 1 in = 600 ft